

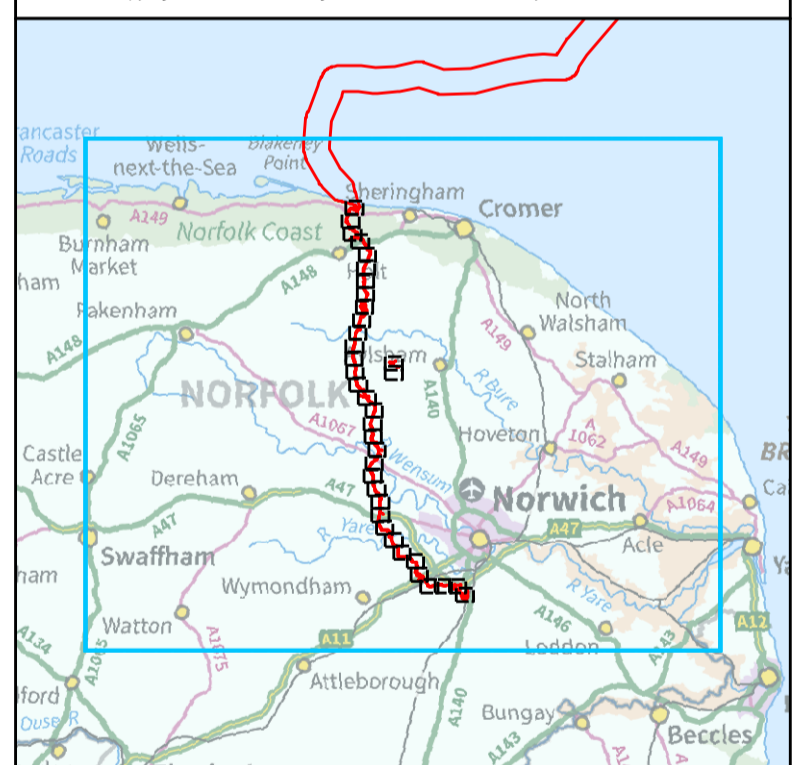
Hornsea Project Three Offshore Wind Farm Onshore Historic or Scheduled Monument Sites Plan Index Sheet

APPP Regulations Reference: 5(2)(f) Application Document Number: A2.8.2

Hornsea Project Three

Order Limits

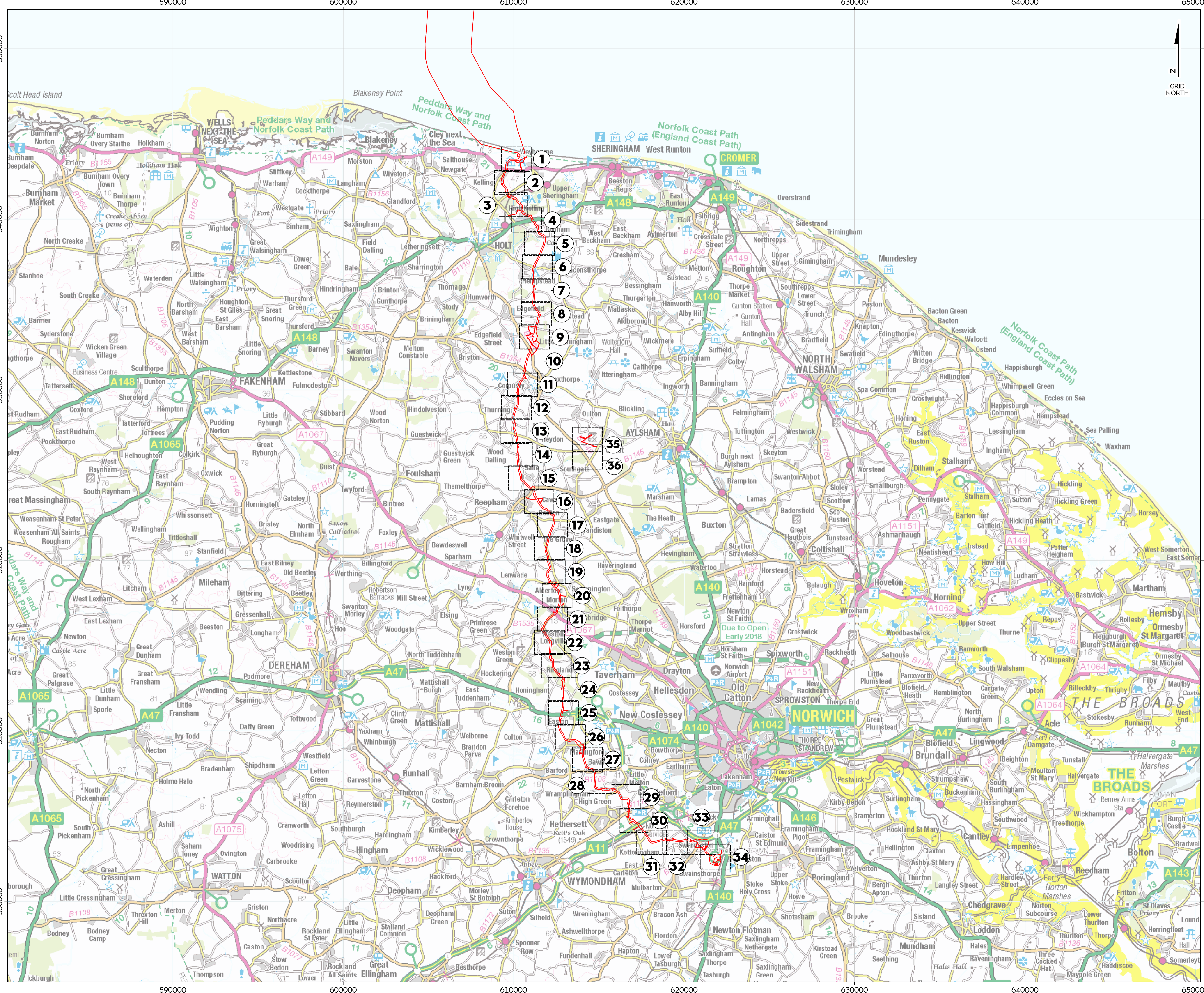
Source: © Crown copyright and database rights 2019 Ordnance Survey 01000321673



Coordinate system: British National Grid
Vertical reference: ODN
Scale @ A1: 1:100000

REV	REMARK	DATE
00	First Issue	May 2018
01	Second Issue	January 2019
02	Third Issue	March 2019
...

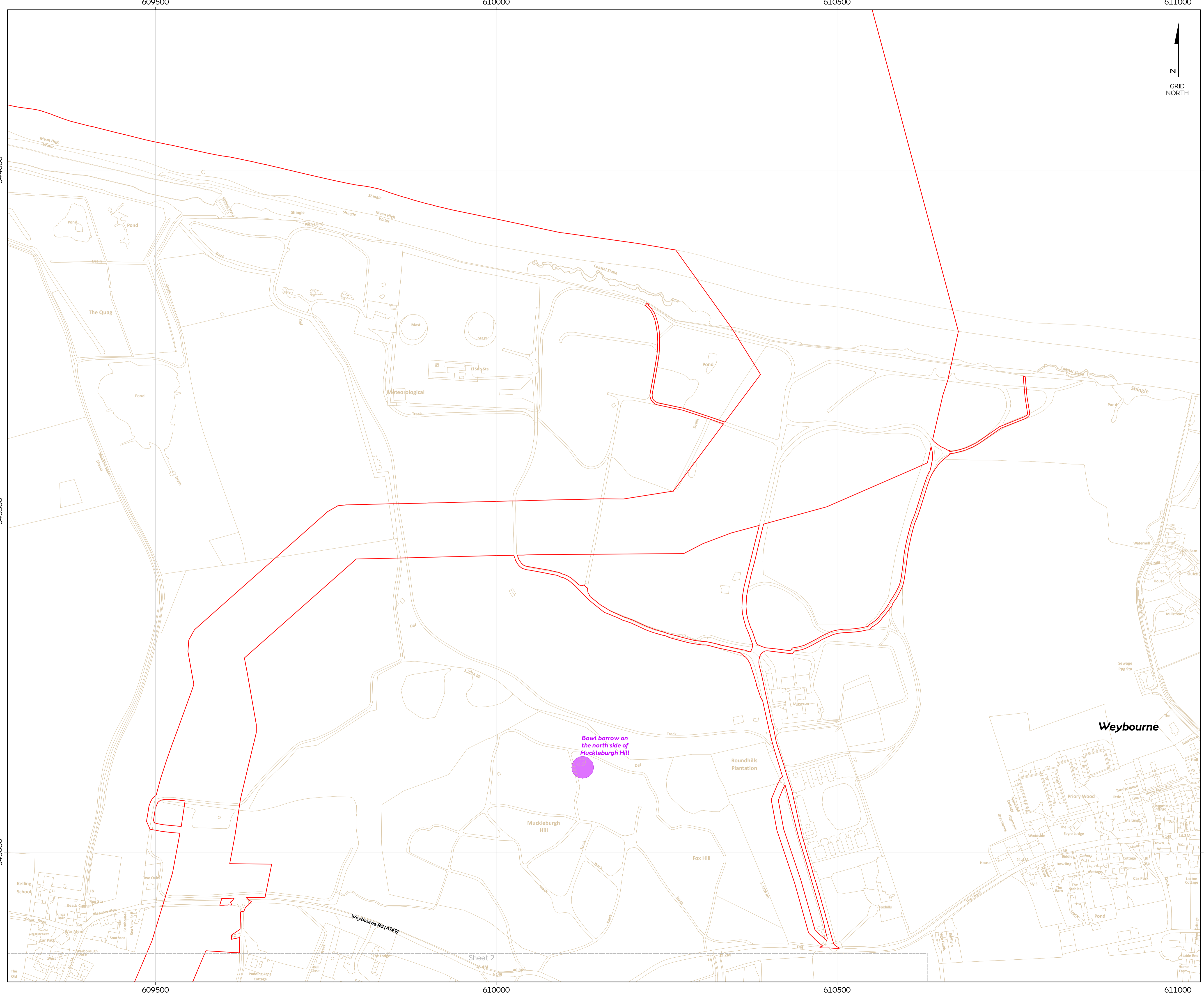
Hornsea Project Three Offshore Wind Farm
APPP Regulations Reference: 5(2)(f)
Application Document Number: A2.8.2
Document no: H0W03APP08
Created by: NATHO
Checked by: RICGR
Approved by: ANGLU



350000
340000
330000
320000
310000
300000

590000 600000 610000 620000 630000 640000 650000

590000 600000 610000 620000 630000 640000 650000



Hornsea Project Three

Offshore Wind Farm

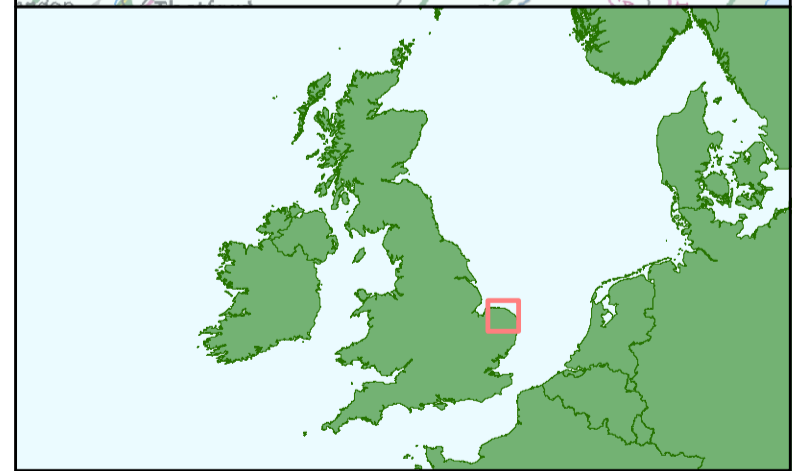
Onshore Historic or Scheduled Monument Sites Plan

Sheet 1 of 36

APFP Regulations Reference : 5(2)(m) Application Document Number : A2.8.2

- Hornsea Project Three**
- Order Limits
 - Scheduled Monument

Source:
© Crown copyright and database rights 2019 Ordnance Survey 0100031673

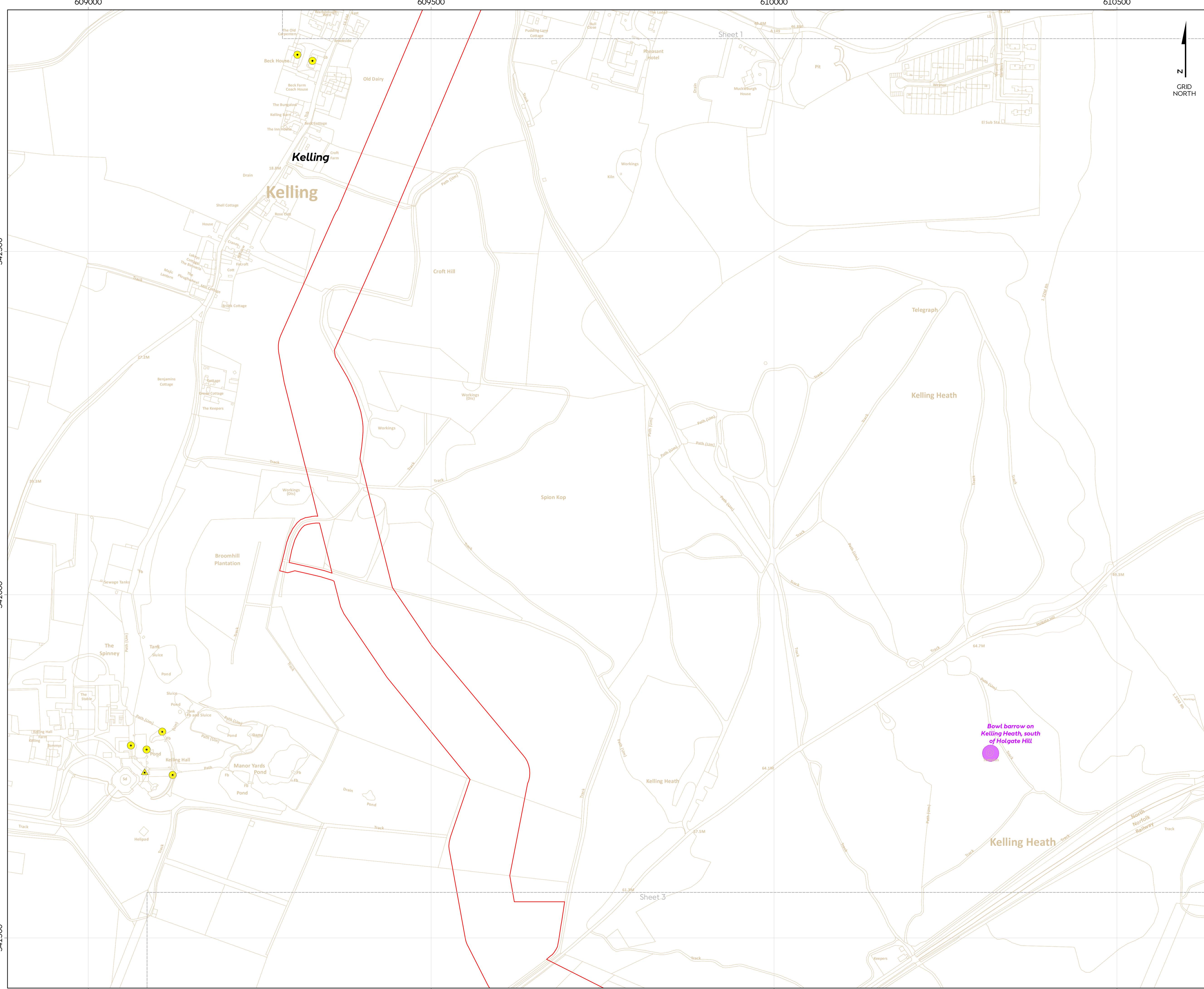


Coordinate system: British National Grid
Vertical reference: ODN
Scale @ A1: 1:2500

REV	REMARK	DATE
00	First Issue	May 2018
01	Second Issue	January 2019
02	Third Issue	March 2019
---	---	---
---	---	---

Hornsea Project Three Offshore Wind Farm
APFP Regulations Reference: 5(2)(m)
Application Document Number: A2.8.2
Document no: HOW03APPO8
Created by: NATHO
Checked by: RICGR
Approved by: ANGLUY



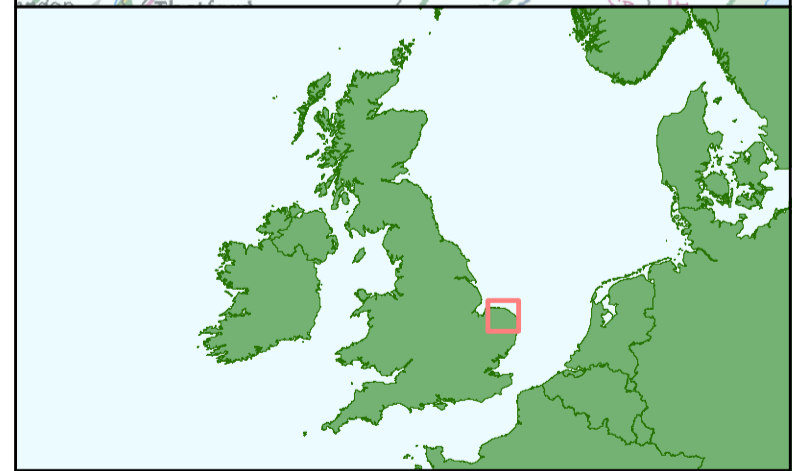


Hornsea Project Three Offshore Wind Farm Onshore Historic or Scheduled Monument Sites Plan Sheet 2 of 36

AFFP Regulations Reference : 5(2)(m) Application Document Number : A2.8.2

- Hornsea Project Three**
- Order Limits
 - ▲ Grades I and II* Listed Building
 - Grade II Listed Building
 - Scheduled Monument

Source:
© Crown copyright and database rights 2019 Ordnance Survey 0100031673



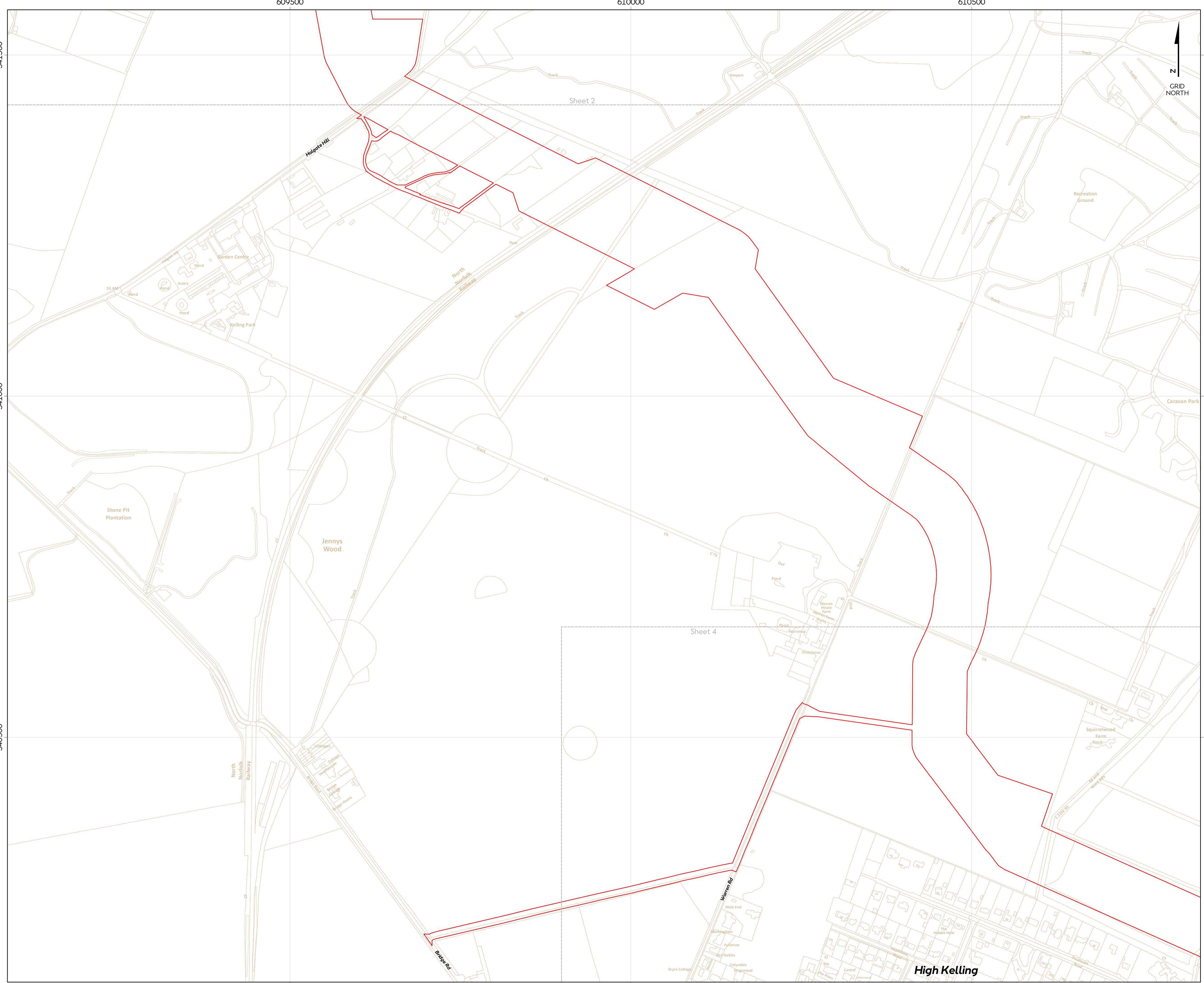
Coordinate system: British National Grid
Vertical reference: ODN
Scale @ A1: 1:2500

0 25 50 100 150 200 Metres
0 25 50 100 150 200 Yards

REV	REMARK	DATE
00	First Issue	May 2018
01	Second Issue	January 2019
02	Third Issue	March 2019
---	---	---
---	---	---

Hornsea Project Three Offshore Wind Farm
AFFP Regulations Reference: 5(2)(m)
Application Document Number: A2.8.2
Document no: HOW3AAPP08
Created by: NATHO
Checked by: RICCR
Approved by: ANGLUY



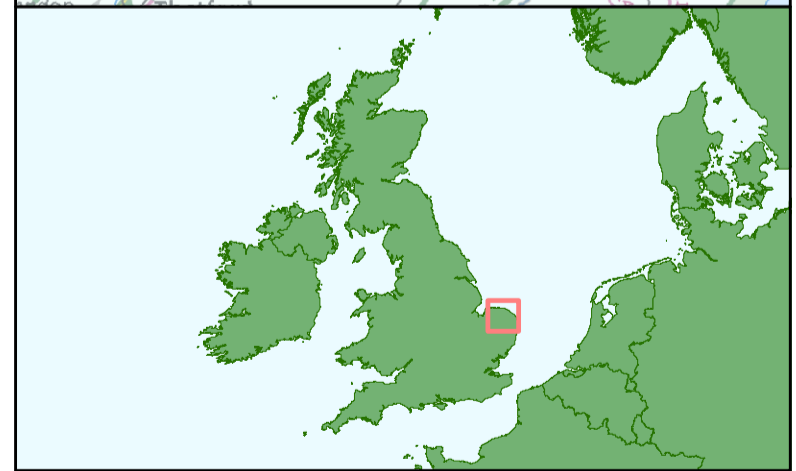


Hornsea Project Three Offshore Wind Farm Onshore Historic or Scheduled Monument Sites Plan Sheet 3 of 36

APFP Regulations Reference : 5(2)(m) Application Document Number : AZ.8.2

Hornsea Project Three
 Order Limits

Source:
 © Crown copyright and database rights 2019 Ordnance Survey 0100031673

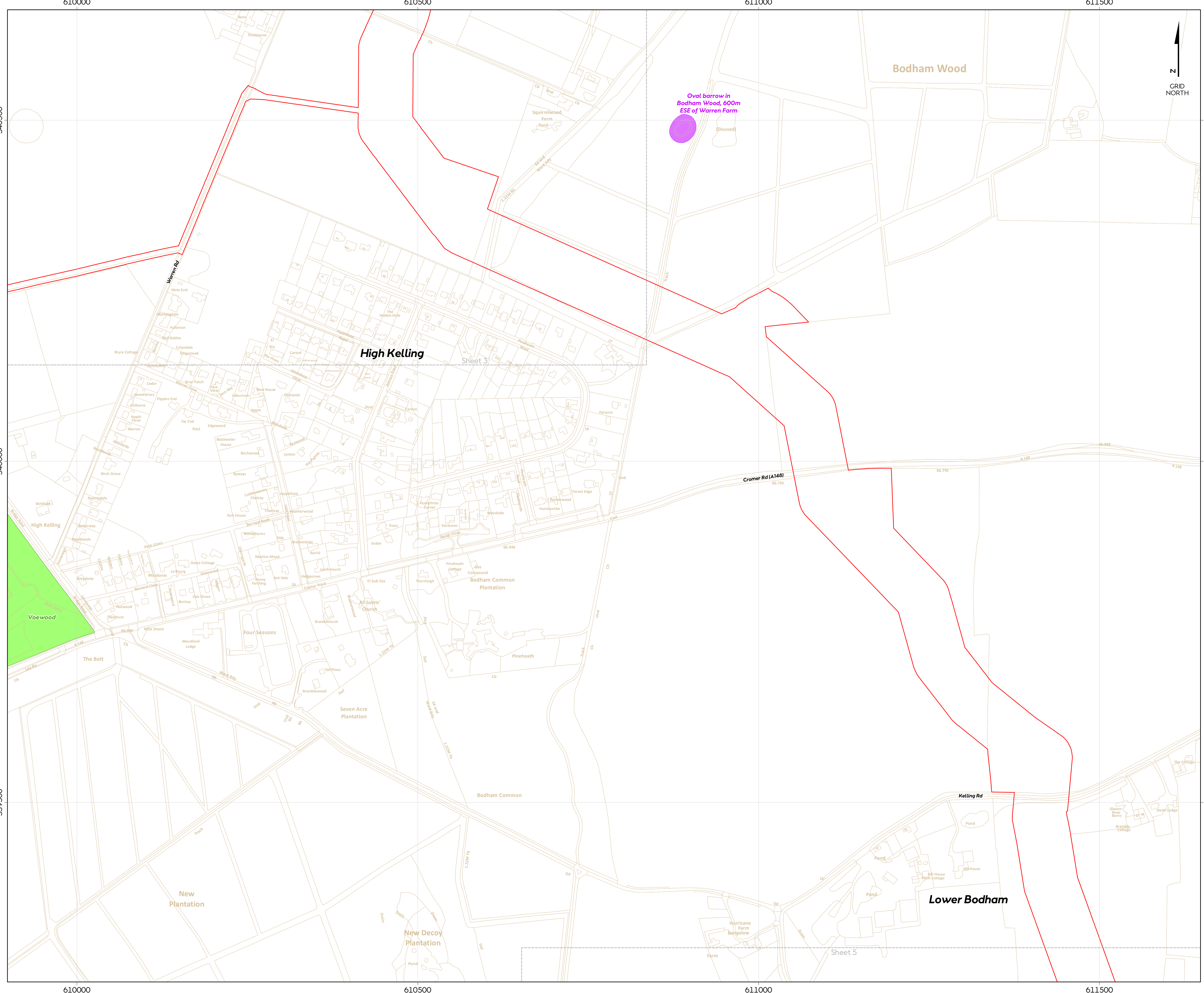


Coordinate system: British National Grid
 Vertical reference: ODN
 Scale @ A1: 1:2500

REV	REMARK	DATE
00	First Issue	May 2018
01	Second Issue	January 2019
02	Third Issue	March 2019
---	---	---
---	---	---

Hornsea Project Three Offshore Wind Farm
 APFP Regulations Reference: 5(2)(m)
 Application Document Number: AZ.8.2
 Document no: HOW3APPO8
 Created by: NATHO
 Checked by: RICCR
 Approved by: ANGLUY





Hornsea Project Three

Offshore Wind Farm

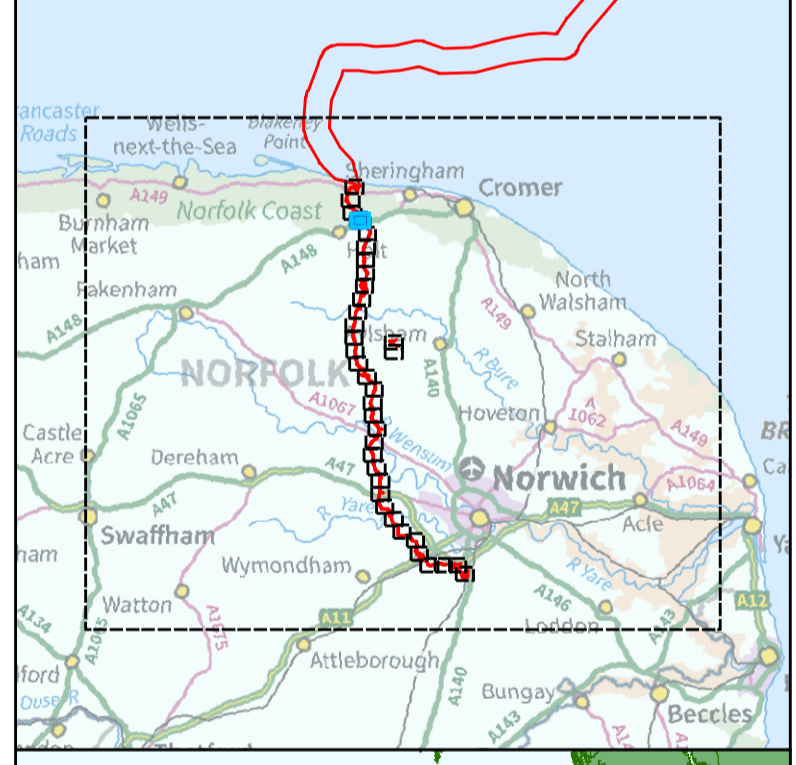
Onshore Historic or Scheduled Monument Sites Plann

Sheet 4 of 36

AFFP Regulations Reference : 5(2)(m) Application Document Number : A2.8.2

- Hornsea Project Three**
- Order Limits
 - Scheduled Monument
 - Historic Park And Garden

Source:
© Crown copyright and database rights 2019 Ordnance Survey 0100031673

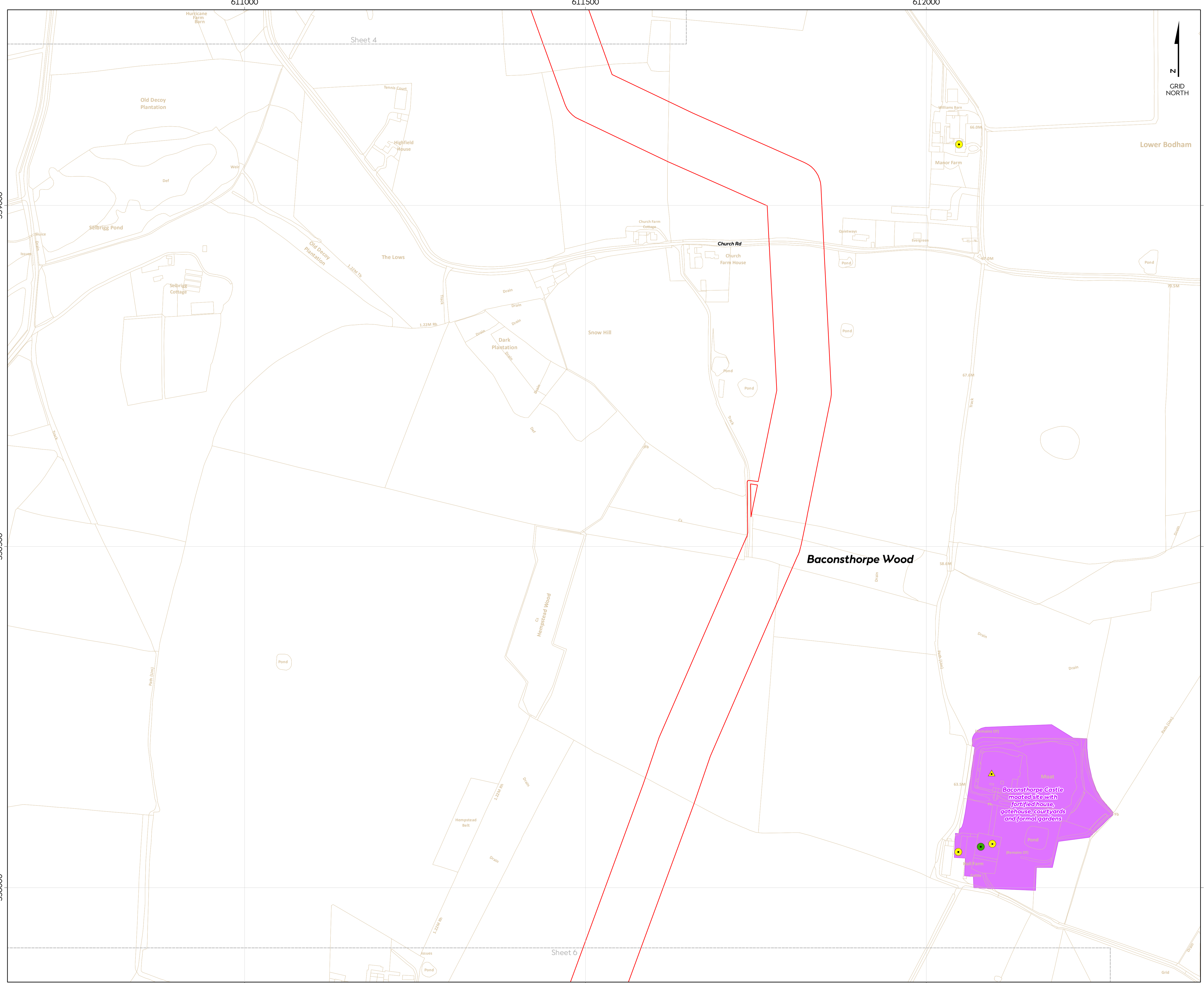


Coordinate system: British National Grid
Vertical reference: ODN
Scale @ A1: 1:2500

REV	REMARK	DATE
00	First Issue	May 2018
01	Second Issue	January 2019
02	Third Issue	March 2019
---	---	---
---	---	---

Hornsea Project Three Offshore Wind Farm
AFFP Regulations Reference: 5(2)(m)
Application Document Number: A2.8.2
Document no: HOW3AAPP08
Created by: NATHO
Checked by: RICCR
Approved by: ANGLUY





Hornsea Project Three

Offshore Wind Farm

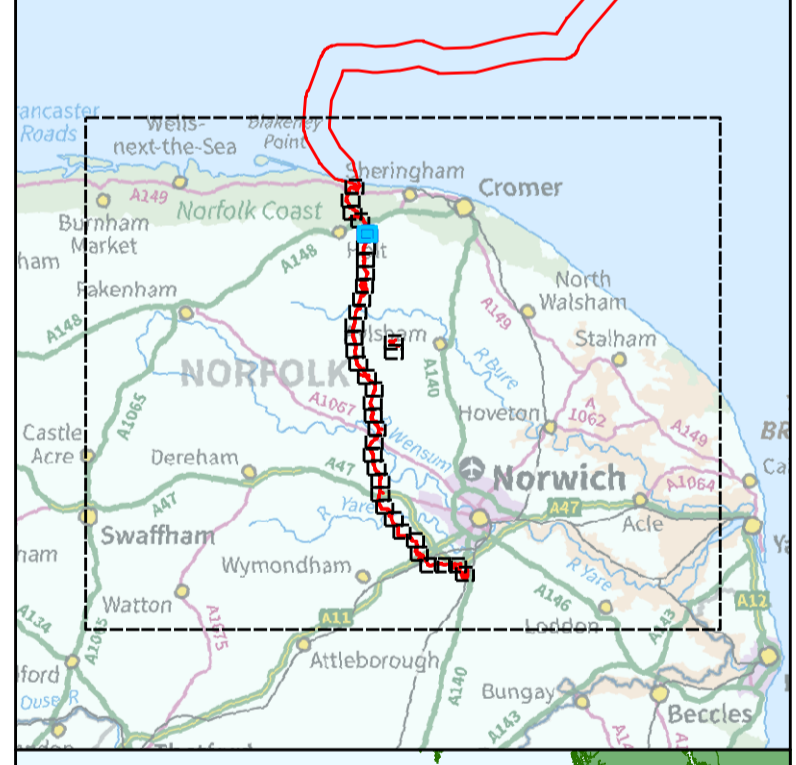
Onshore Historic or Scheduled Monument Sites Plann

Sheet 5 of 36

APFP Regulations Reference : 5(2)(m) Application Document Number : AZ.8.2

- Hornsea Project Three**
- Order Limits
 - ▲ Grades I and II* Listed Building
 - Grade II Listed Building
 - Archaeological Site
 - Scheduled Monument

Source:
© Crown copyright and database rights 2019 Ordnance Survey 0100031673



Coordinate system: British National Grid
Vertical reference: ODN
Scale @ A1: 1:2500

0 25 50 100 150 200 Metres
0 25 50 100 150 200 Yards

REV	REMARK	DATE
00	First Issue	May 2018
01	Second Issue	January 2019
02	Third Issue	March 2019
---	---	---
---	---	---

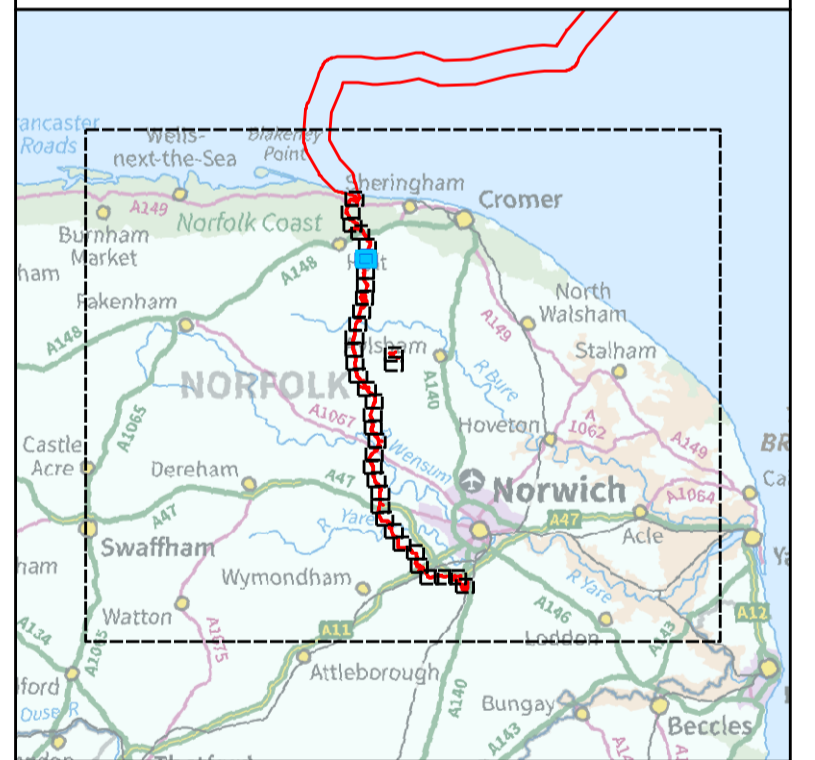
Hornsea Project Three Offshore Wind Farm Onshore Historic or Scheduled Monument Sites Plann Sheet 6 of 36

APFP Regulations Reference : 5(2)(m) Application Document Number : A2.8.2

Hornsea Project Three

- Order Limits
- Grade II Listed Building

Source:
© Crown copyright and database rights 2019 Ordnance Survey 0100031673



Coordinate system: British National Grid

Vertical reference: ODN

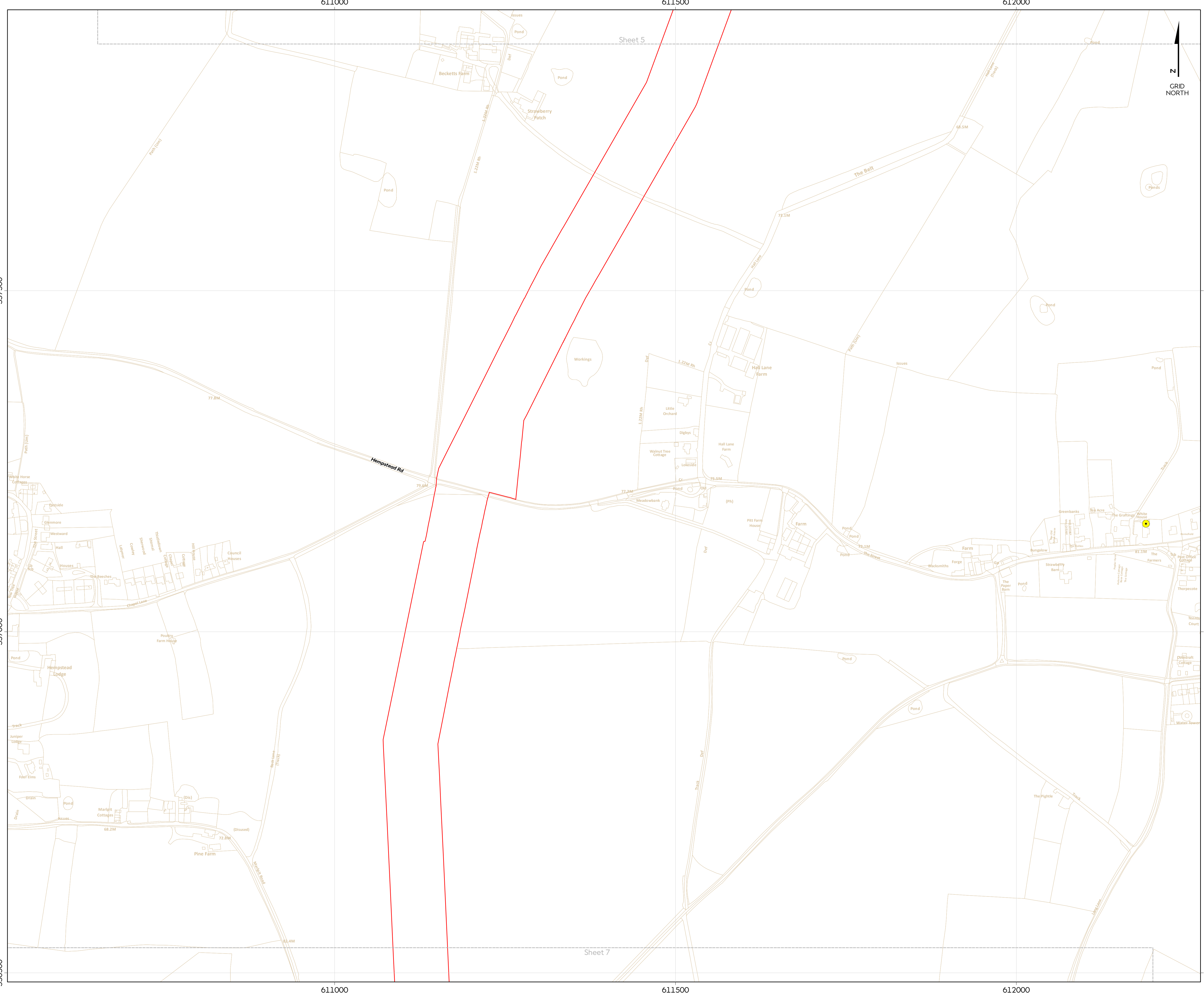
Scale @ A1: 1:2500

0 25 50 100 150 200 Metres

0 25 50 100 150 200 Yards

REV	REMARK	DATE
00	First Issue	May 2016
01	Second Issue	January 2019
02	Third Issue	March 2019
---	---	---
---	---	---

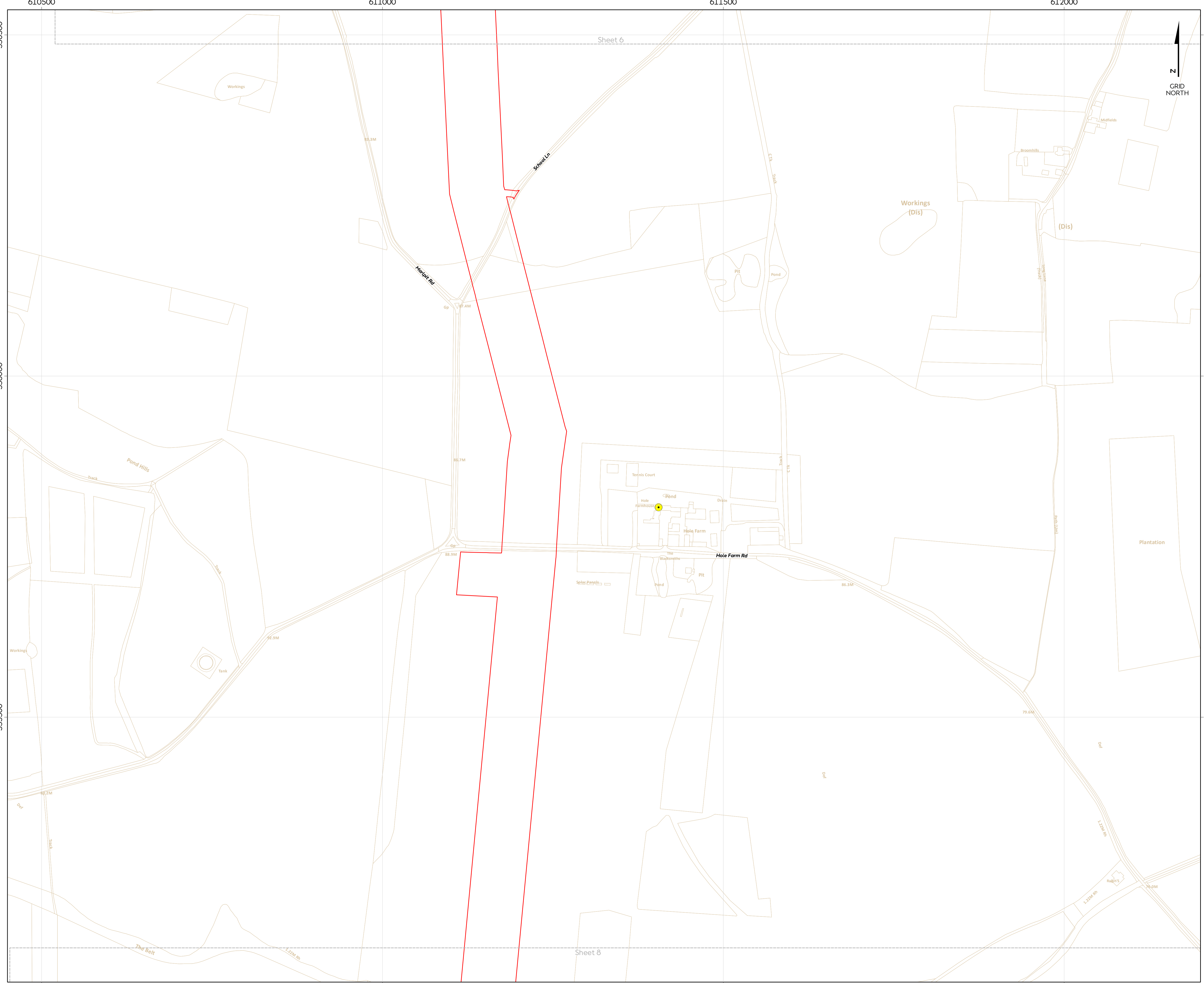
Hornsea Project Three Offshore Wind Farm
APFP Regulations Reference: 5(2)(m)
Application Document Number: A2.8.2
Document no: HOW3APPO8
Created by: NATHO
Checked by: RICCR
Approved by: ANGLUY



Sheet 5

Sheet 7



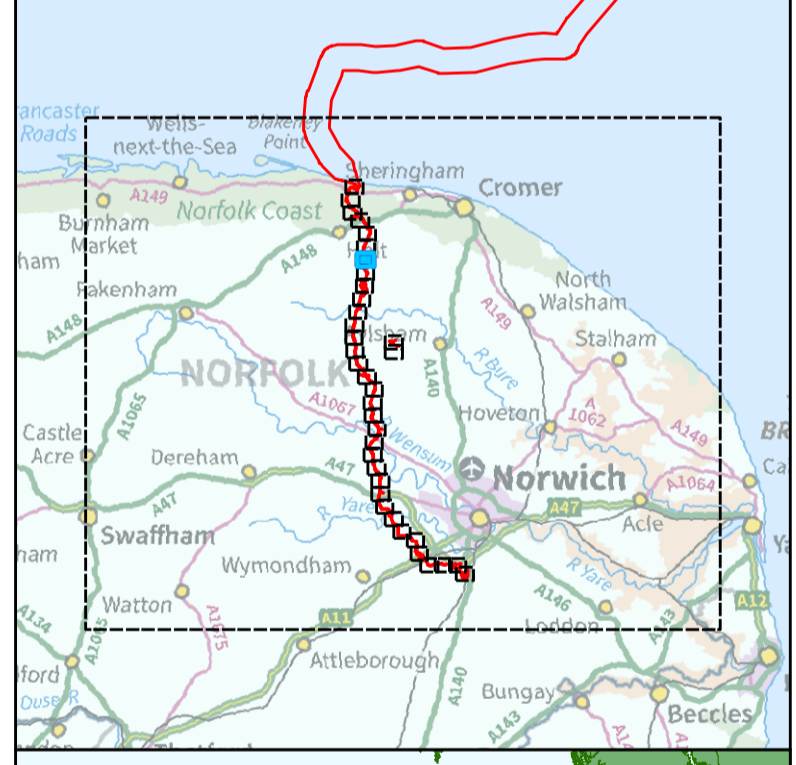


Hornsea Project Three Offshore Wind Farm Onshore Historic or Scheduled Monument Sites Plann Sheet 7 of 36

APFP Regulations Reference : 5(2)(m) Application Document Number : A2.8.2

- Hornsea Project Three**
- Order Limits
 - Grade II Listed Building

Source:
© Crown copyright and database rights 2019 Ordnance Survey 0100031673

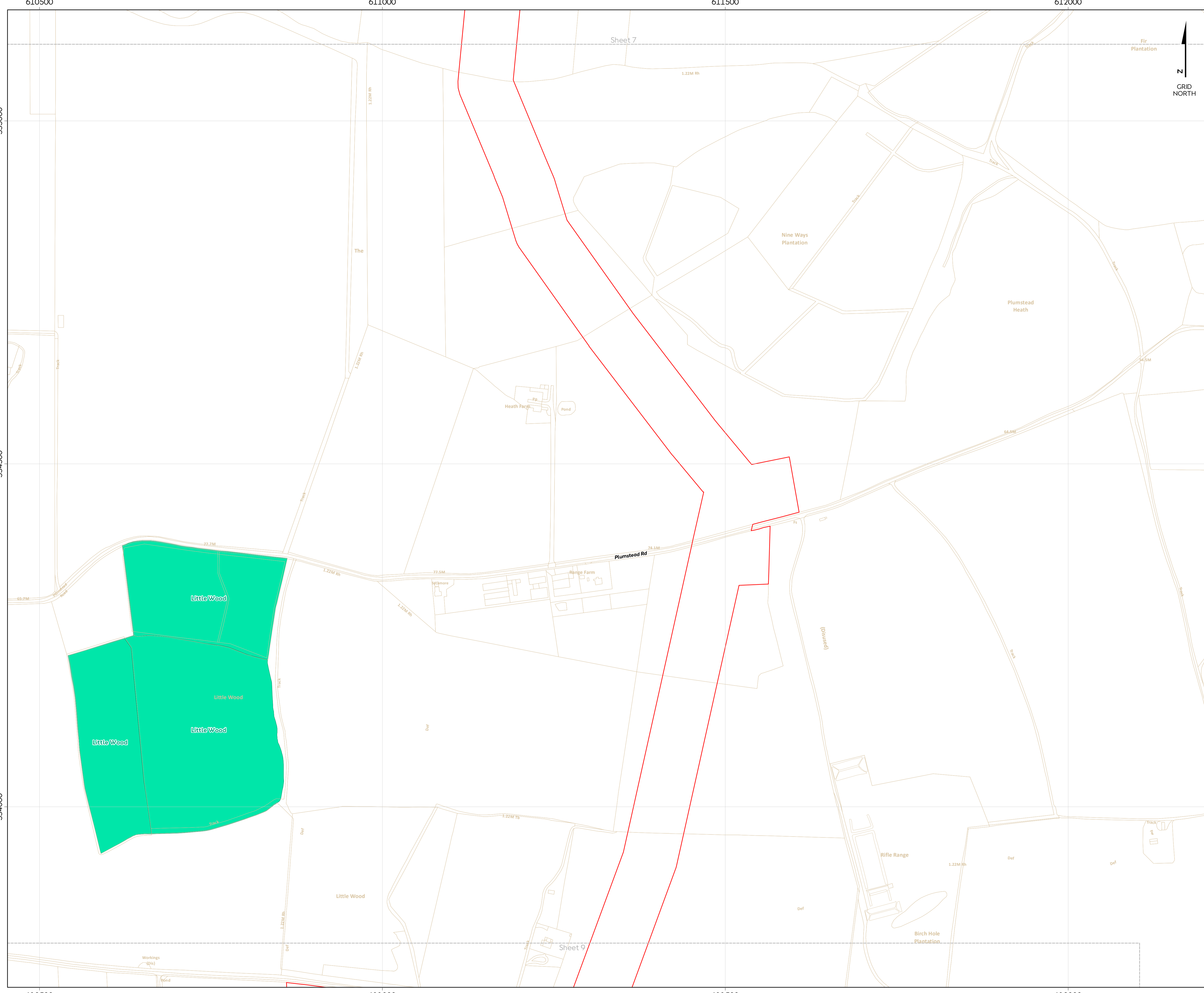


Coordinate system: British National Grid
Vertical reference: ODN
Scale @ A1: 1:2500

REV	REMARK	DATE
00	First Issue	May 2018
01	Second Issue	January 2019
02	Third Issue	March 2019
---	---	---
---	---	---

Hornsea Project Three Offshore Wind Farm
APFP Regulations Reference: 5(2)(m)
Application Document Number: A2.8.2
Document no: HOW3APPO8
Created by: NATHO
Checked by: RICCR
Approved by: ANGLUY



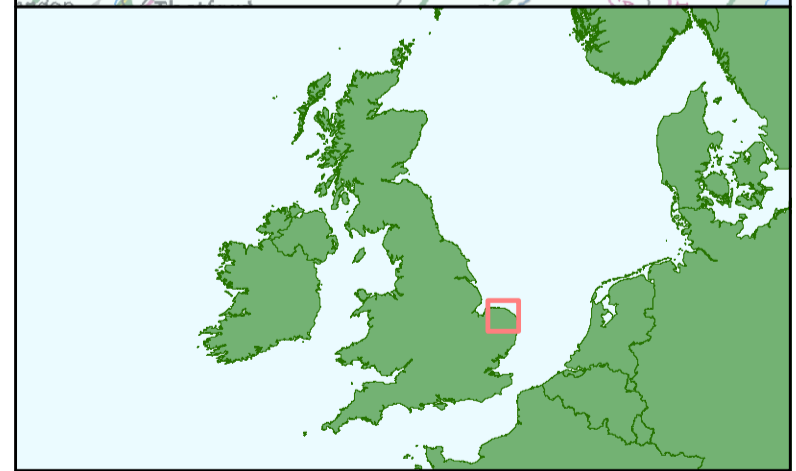
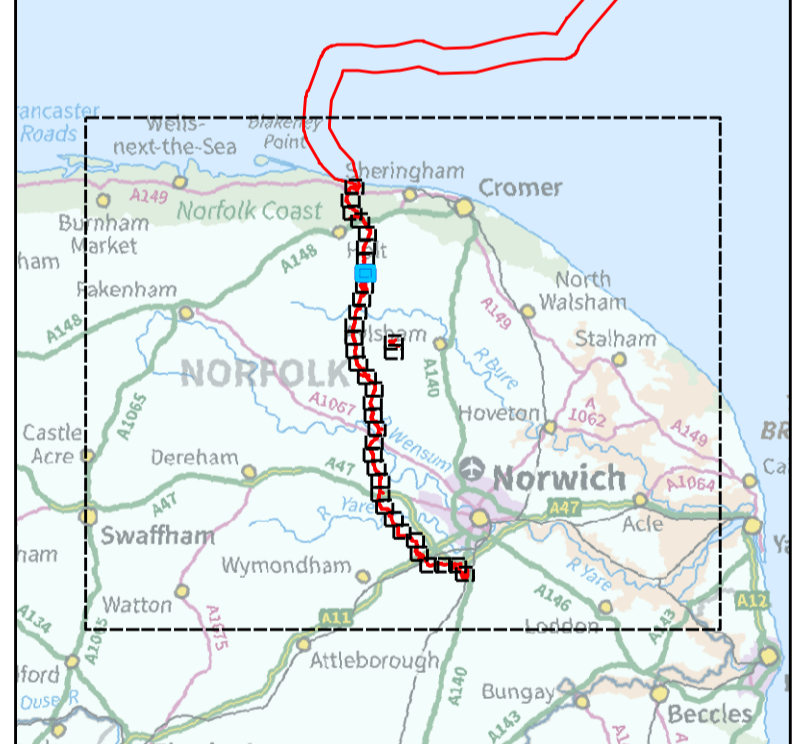


Hornsea Project Three Offshore Wind Farm Onshore Historic or Scheduled Monument Sites Plann Sheet 8 of 36

APFP Regulations Reference : 5(2)(m) Application Document Number : AZ.8.2

- Hornsea Project Three**
- Order Limits
 - Ancient Woodland

Source:
© Crown copyright and database rights 2019 Ordnance Survey 0100031673

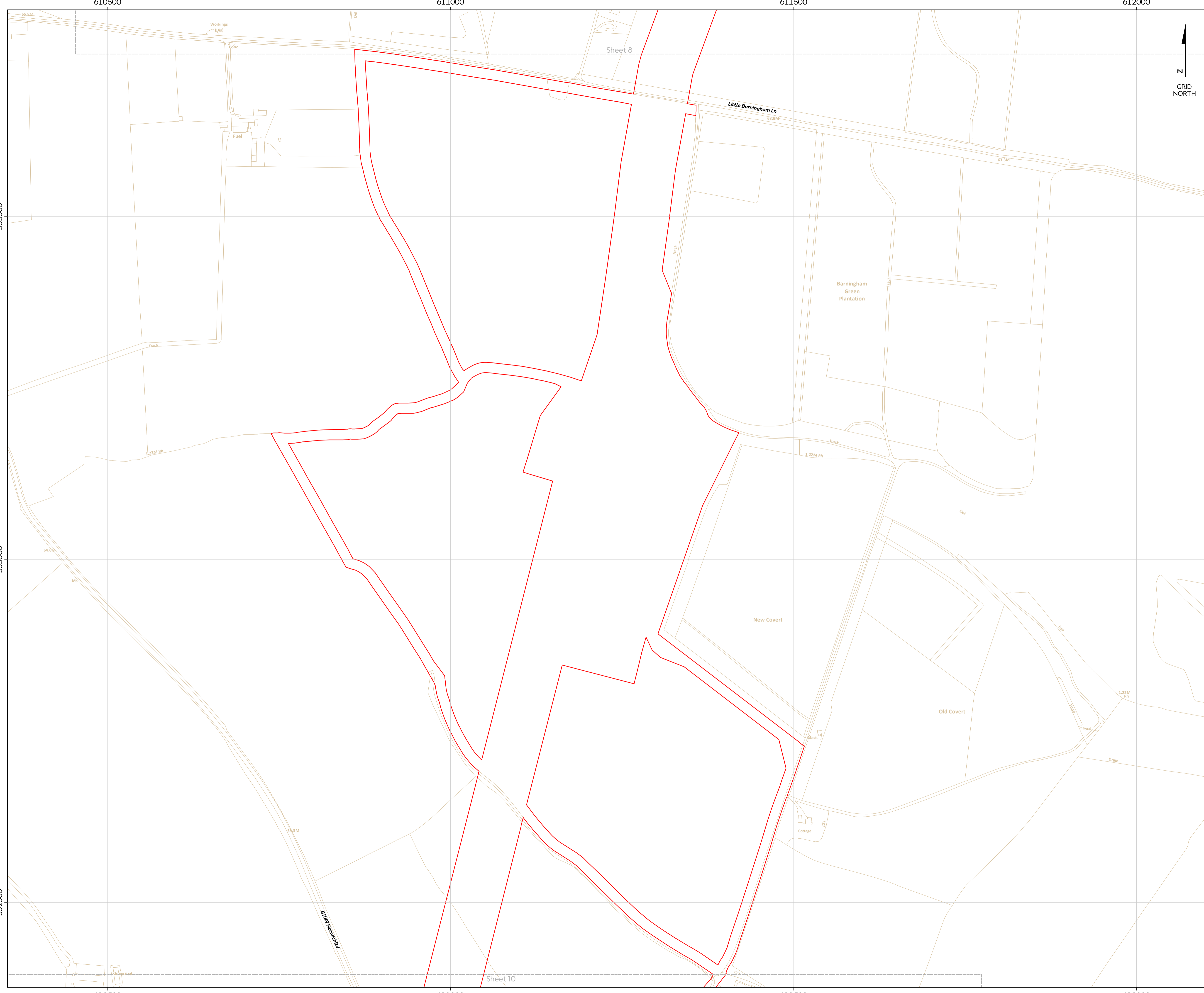


Coordinate system: British National Grid
Vertical reference: ODN
Scale @ A1: 1:2500

REV	REMARK	DATE
00	First Issue	May 2018
01	Second Issue	January 2019
02	Third Issue	March 2019
---	---	---
---	---	---

Hornsea Project Three Offshore Wind Farm
APFP Regulations Reference: 5(2)(m)
Application Document Number: AZ.8.2
Document no: HOW3APPO8
Created by: NATHO
Checked by: RICCR
Approved by: ANGLUY






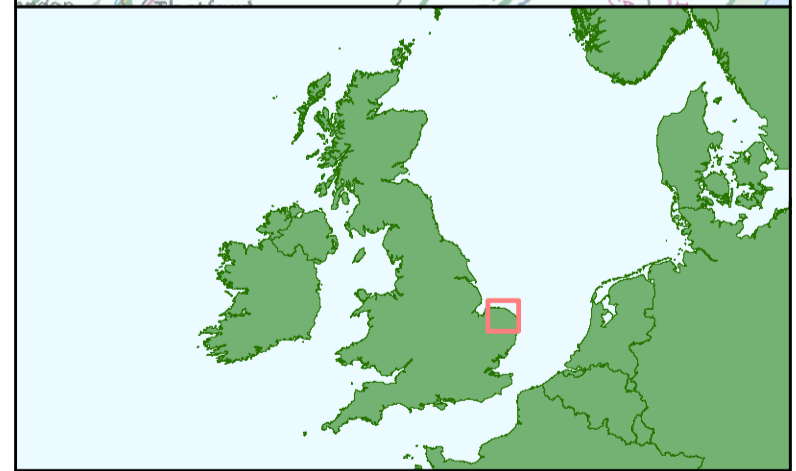
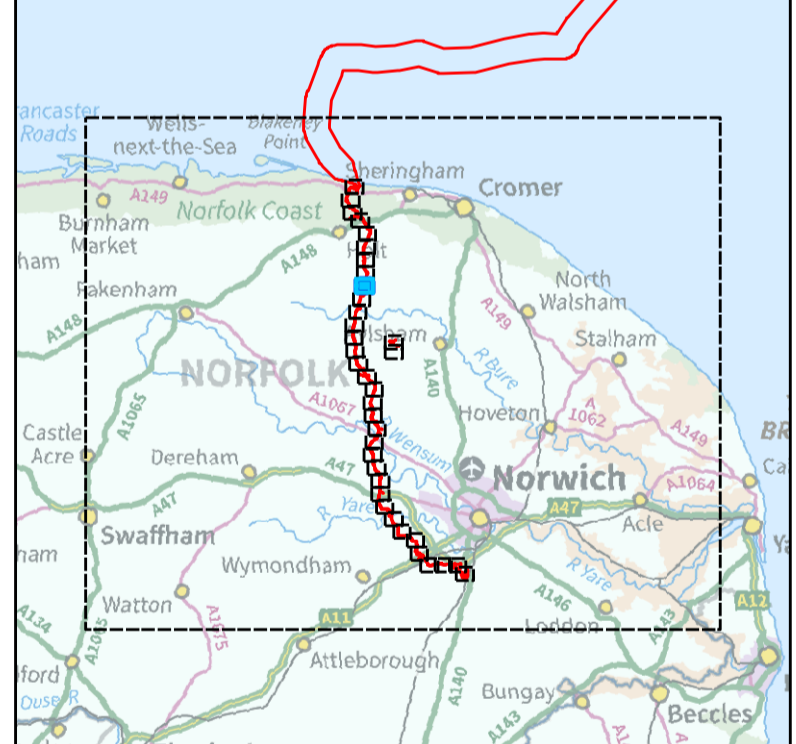
Hornsea Project Three Offshore Wind Farm Onshore Historic or Scheduled Monument Sites Plann Sheet 9 of 36

APFP Regulations Reference : 5(2)(m) Application Document Number : A2.8.2

Hornsea Project Three
Order Limits



Source:
© Crown copyright and database rights 2019 Ordnance Survey 0100031673



Coordinate system: British National Grid
Vertical reference: ODN
Scale @ A1: 1:2500

REV	REMARK	DATE
00	First Issue	May 2016
01	Second Issue	January 2019
02	Third Issue	March 2019
---	---	---
---	---	---

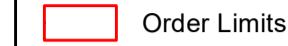
Hornsea Project Three Offshore Wind Farm
APFP Regulations Reference: 5(2)(m)
Application Document Number: A2.8.2
Document no: HOW03APPO8
Created by: NATHO
Checked by: RICCR
Approved by: ANGLUY



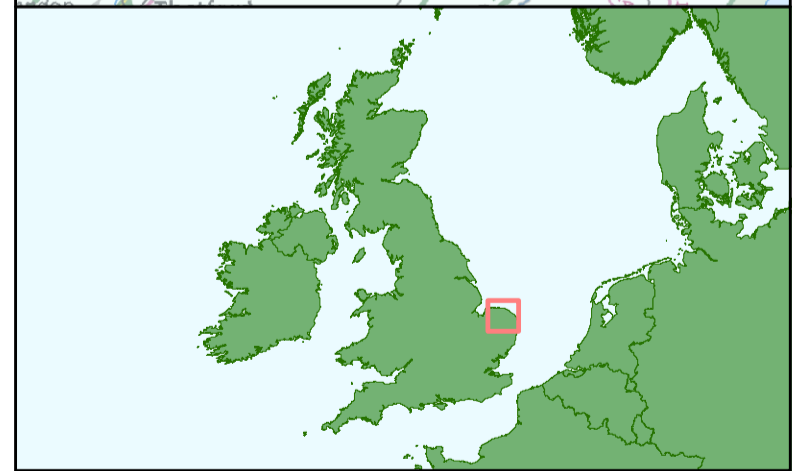
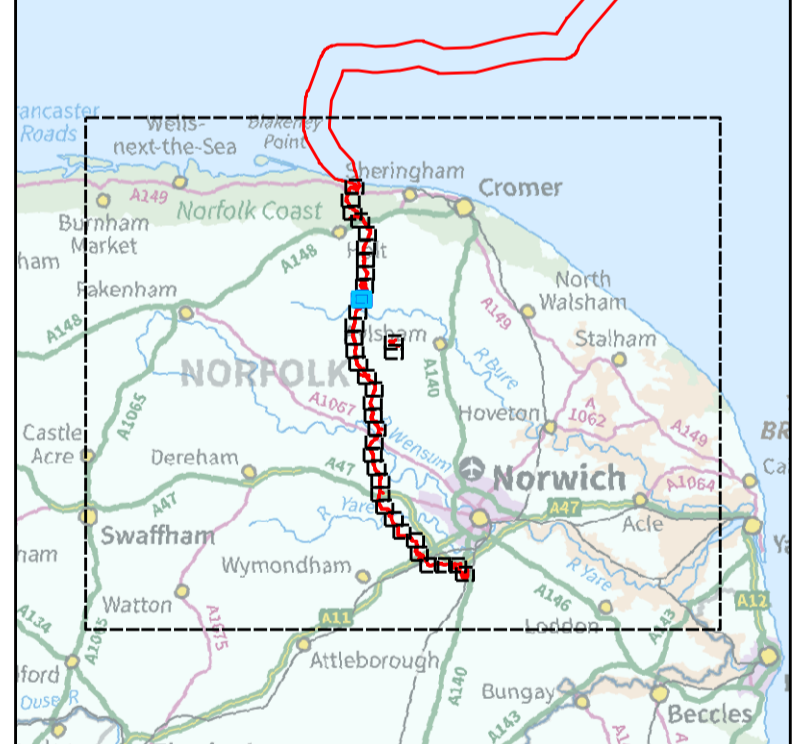
Hornsea Project Three Offshore Wind Farm Onshore Historic or Scheduled Monument Sites Plann Sheet 10 of 36

APFP Regulations Reference : 5(2)(m) Application Document Number : A2.8.2

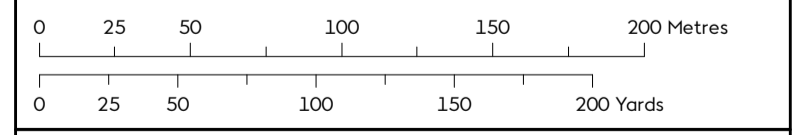
Hornsea Project Three
Order Limits



Source:
© Crown copyright and database rights 2019 Ordnance Survey 0100031673

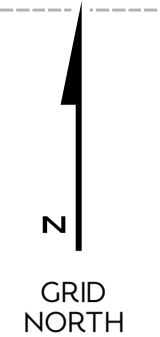


Coordinate system: British National Grid
Vertical reference: ODN
Scale @ A1: 1:2500



REV	REMARK	DATE
00	First Issue	May 2018
01	Second Issue	January 2019
02	Third Issue	March 2019
---	---	---
---	---	---

Hornsea Project Three Offshore Wind Farm
APFP Regulations Reference: 5(2)(m)
Application Document Number: A2.8.2
Document no: HOW03AAPP08
Created by: NATHO
Checked by: RICGR
Approved by: ANGLUY



Sheet 9

Sheet 11

610500

611000

611500

332000

332000

331500

331500

331000

331000

610000

610500

611000

331000

331000

330500

330500

330000

330000

610000

610500

611000

Hornsea Project Three Offshore Wind Farm Onshore Historic or Scheduled Monument Sites Plann Sheet 11 of 36

APFP Regulations Reference : 5(2)(m) Application Document Number : A2.8.2

Hornsea Project Three

- Order Limits
- Grade II Listed Building


Source:
© Crown copyright and database rights 2019 Ordnance Survey 0100031673



Coordinate system: British National Grid

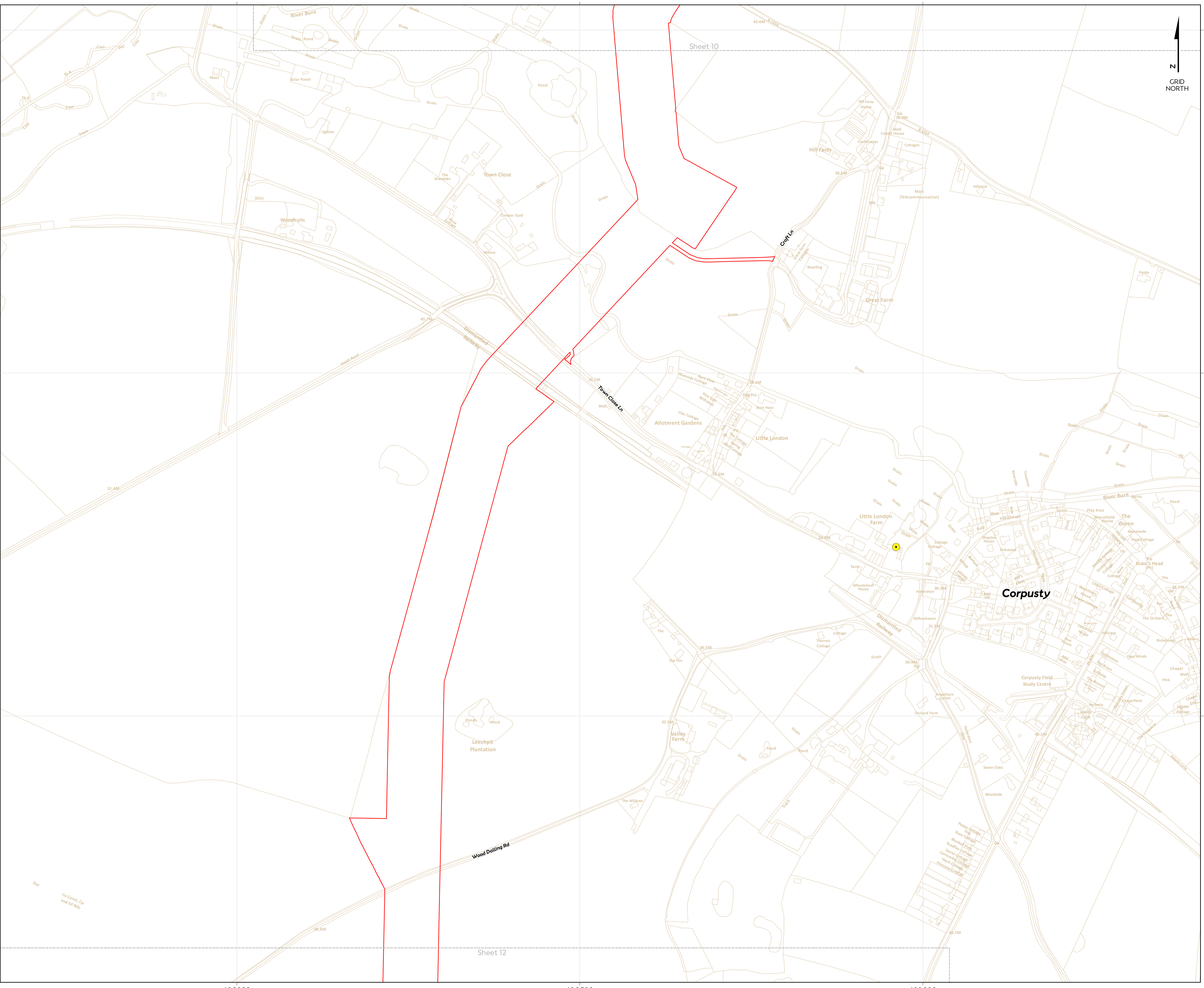
Vertical reference: ODN

Scale @ A1: 1:2500



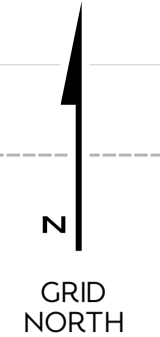
REV	REMARK	DATE
00	First Issue	May 2018
01	Second Issue	January 2019
02	Third Issue	March 2019
---	---	---
---	---	---

Hornsea Project Three Offshore Wind Farm
APFP Regulations Reference: 5(2)(m)
Application Document Number: A2.8.2
Document no: HOW03APP08
Created by: NATHO
Checked by: RICCR
Approved by: ANGLUY

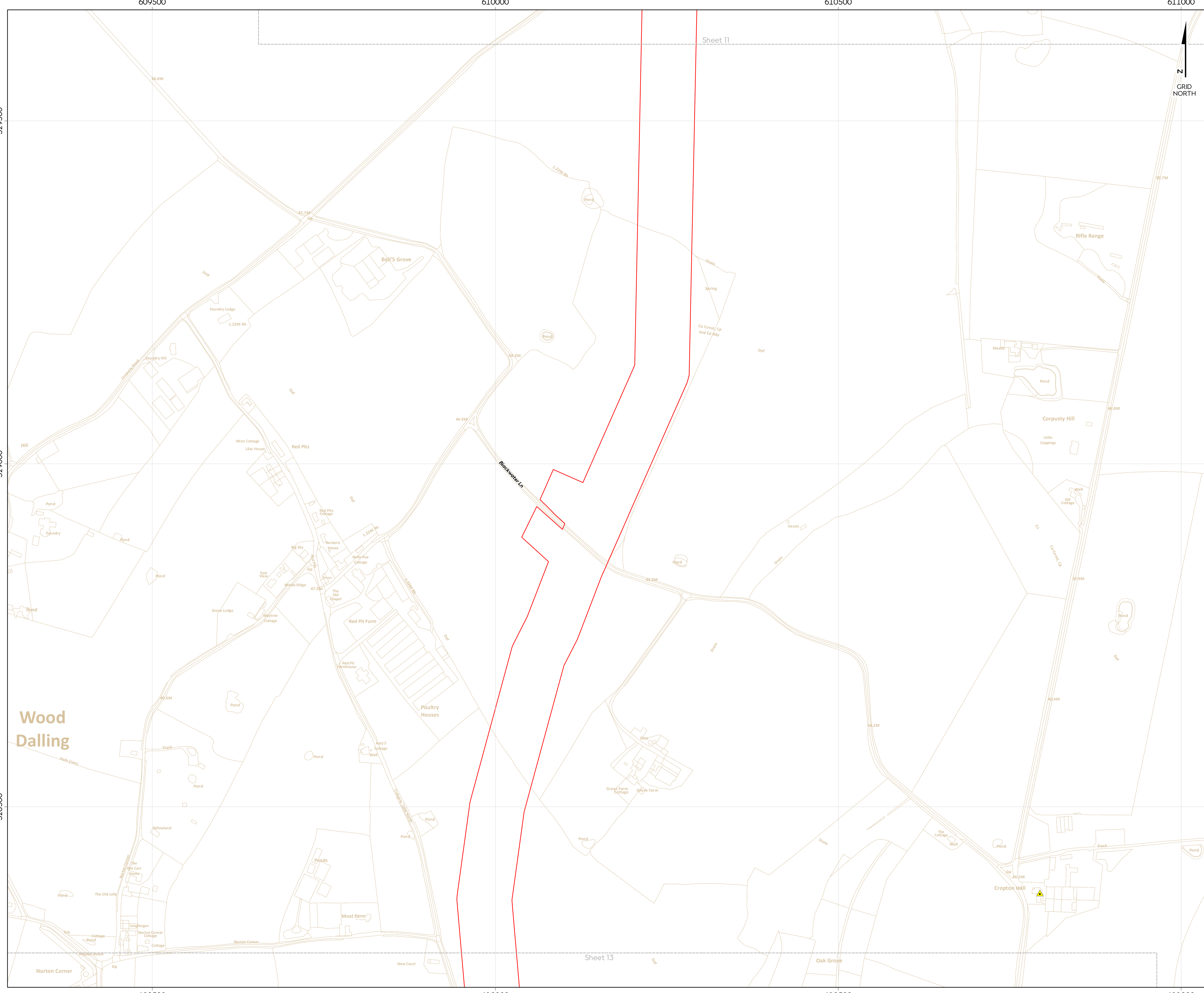


Sheet 10

Sheet 12



Def
Co Const, Co
and ed Bdy



Hornsea Project Three

Offshore Wind Farm

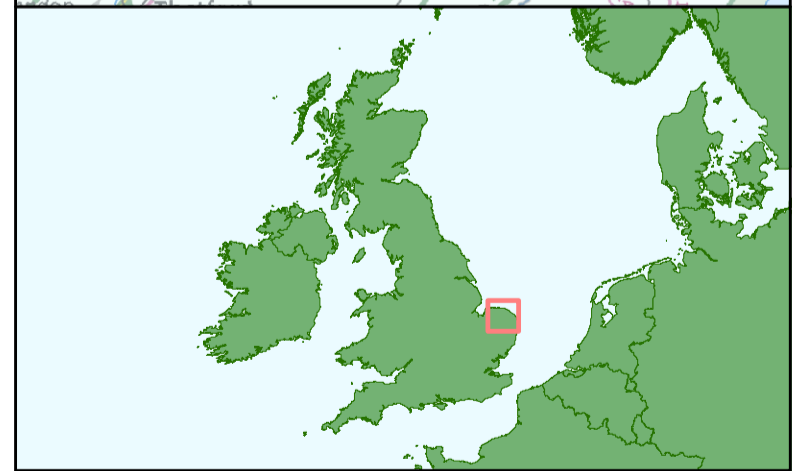
Onshore Historic or Scheduled Monument Sites Plan

Sheet 12 of 36

APFP Regulations Reference : 5(2)(m) Application Document Number : AZ.8.2

- Hornsea Project Three**
- Order Limits
 - ▲ Grades I and II* Listed Building

Source:
© Crown copyright and database rights 2019 Ordnance Survey 0100031673




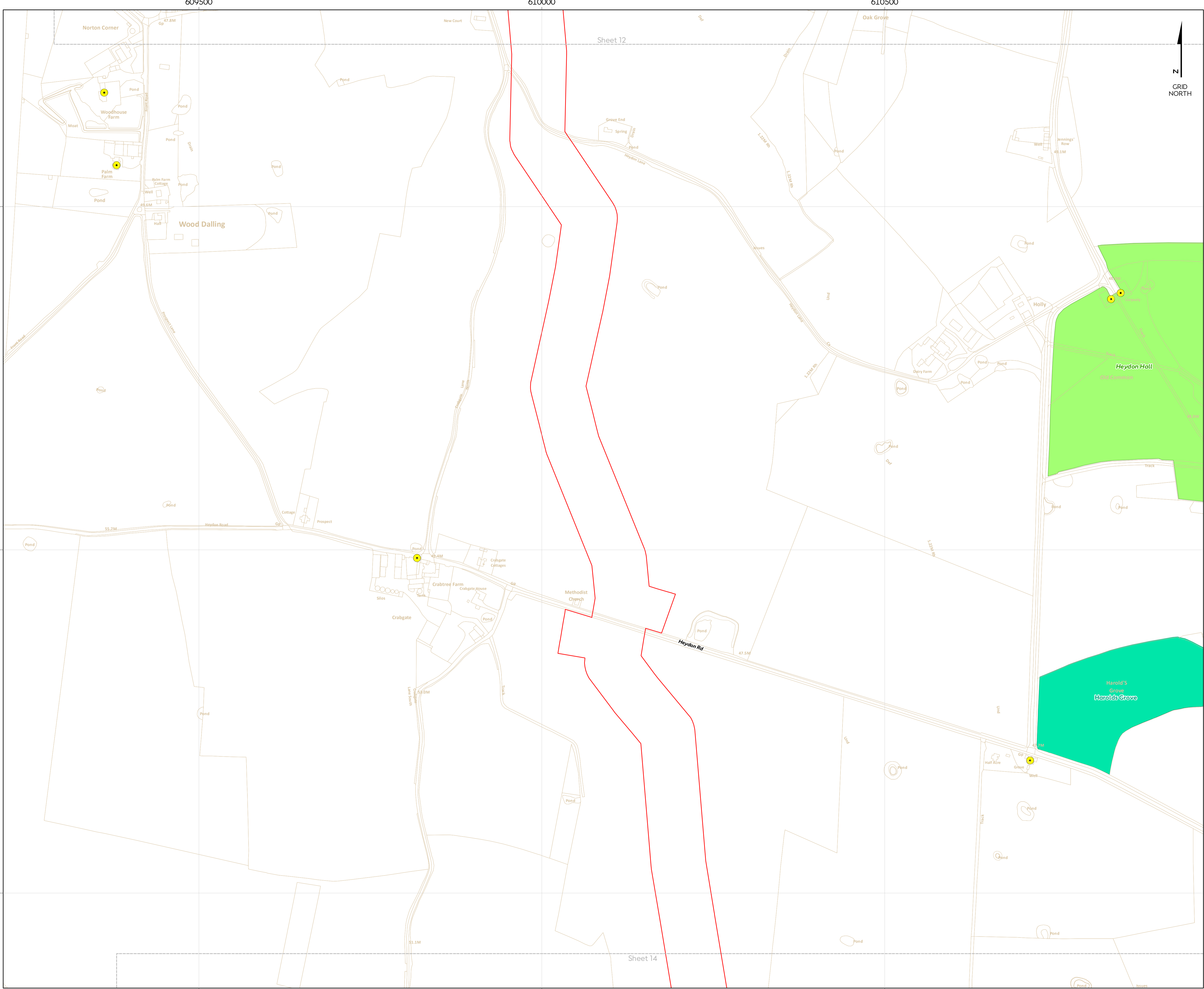
Coordinate system: British National Grid
Vertical reference: ODN
Scale @ A1: 1:2500

0 25 50 100 150 200 Metres
0 25 50 100 150 200 Yards

REV	REMARK	DATE
00	First Issue	May 2018
01	Second Issue	January 2019
02	Third Issue	March 2019
---	---	---
---	---	---

Hornsea Project Three Offshore Wind Farm
APFP Regulations Reference: 5(2)(m)
Application Document Number: AZ.8.2
Document no: HOW3APPO8
Created by: NATHO
Checked by: RICGR
Approved by: ANGLUY





Hornsea Project Three

Offshore Wind Farm

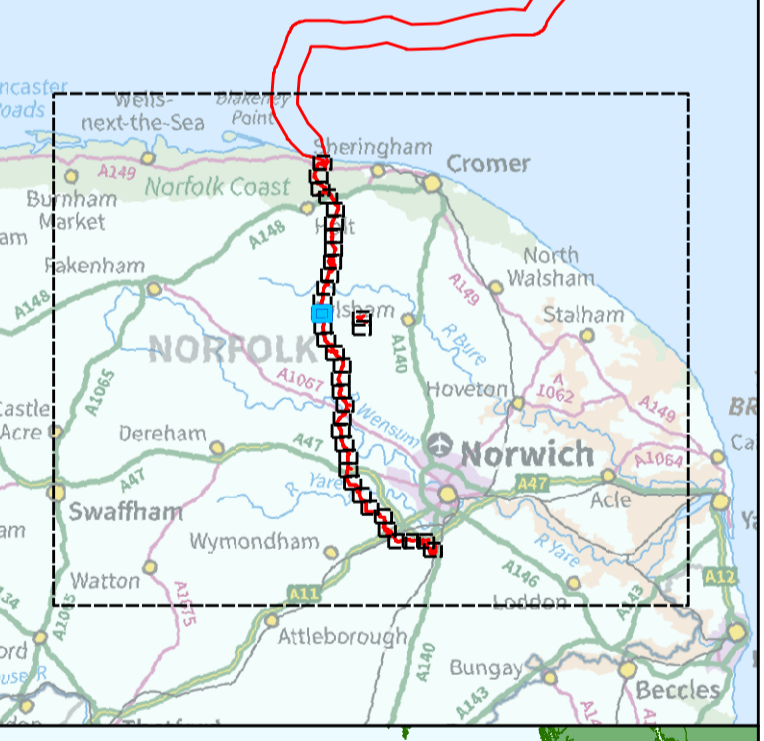
Onshore Historic or Scheduled Monument Sites Plan

Sheet 13 of 36

APFP Regulations Reference : 5(2)(m) Application Document Number : AZ.8.2

- Hornsea Project Three**
- Order Limits
 - Grade II Listed Building
 - Historic Park And Garden
 - Ancient Woodland

Source:
© Crown copyright and database rights 2019 Ordnance Survey 0100031673



Coordinate system: British National Grid
Vertical reference: ODN
Scale @ A1: 1:2500

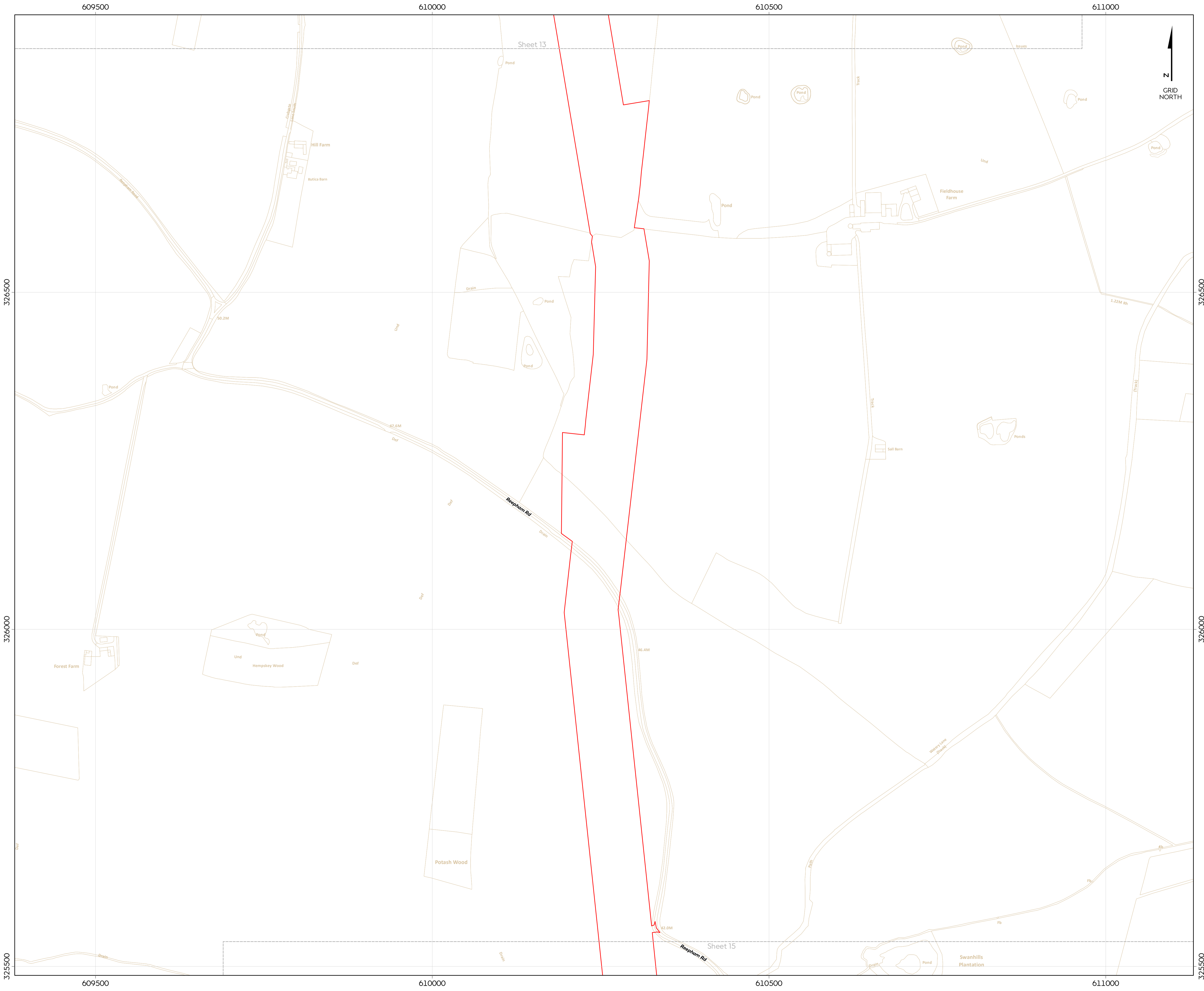
REV	REMARK	DATE
00	First Issue	May 2018
01	Second Issue	January 2019
02	Third Issue	March 2019
---	---	---
---	---	---

Hornsea Project Three Offshore Wind Farm
APFP Regulations Reference: 5(2)(m)
Application Document Number: AZ.8.2
Document no: HOW03APFD8
Created by: NATHO
Checked by: RICCR
Approved by: ANGLUY



Sheet 12

Sheet 14



Hornsea Project Three Offshore Wind Farm Onshore Historic or Scheduled Monument Sites Plan Sheet 14 of 36

APFP Regulations Reference: 5(2)(m) Application Document Number: A2.8.2

Hornsea Project Three
 Order Limits

Source:
 © Crown copyright and database rights 2019 Ordnance Survey 0100031673

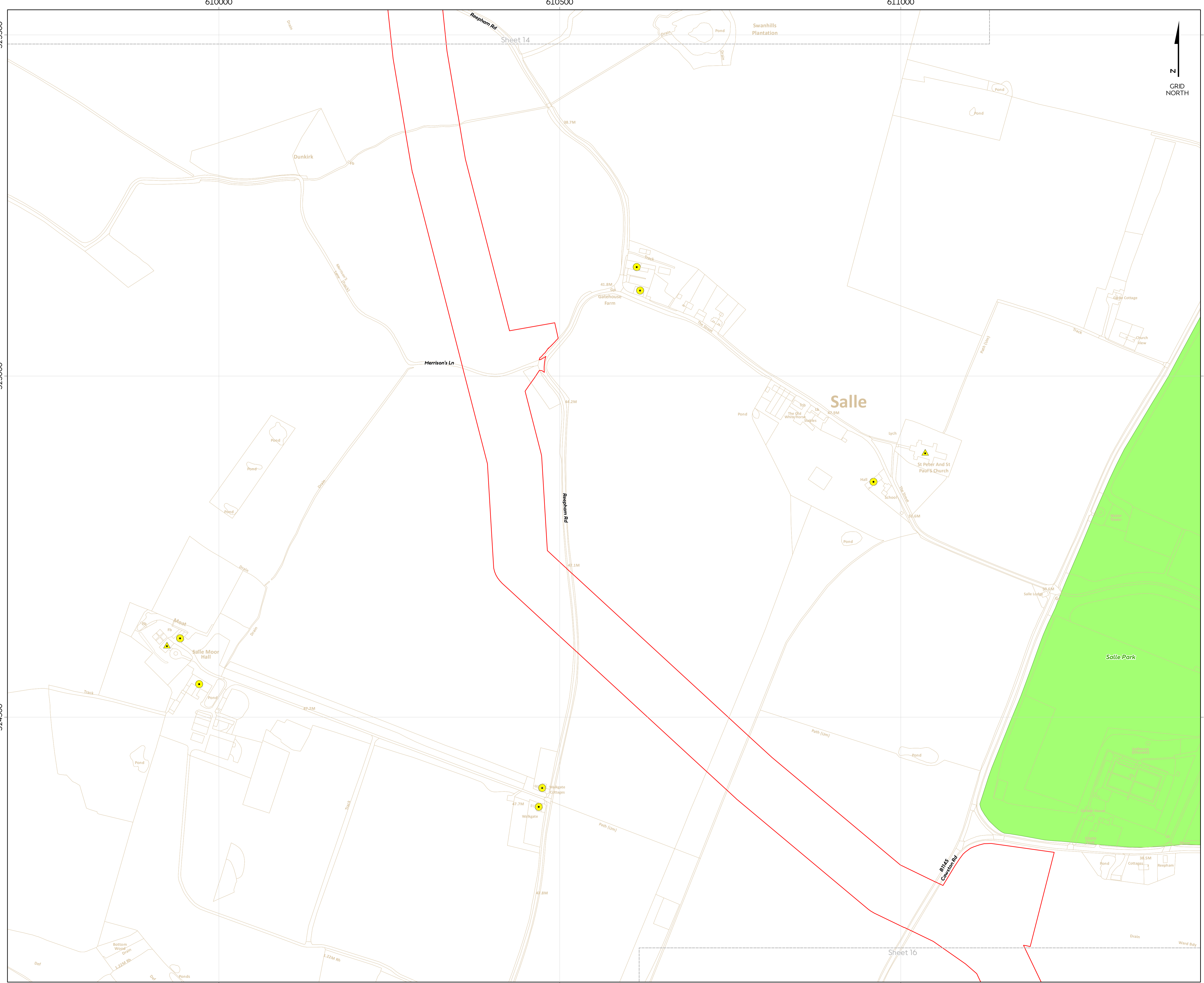


Coordinate system: British National Grid
 Vertical reference: ODN
 Scale @ A1: 1:2500

REV	REMARK	DATE
00	First Issue	May 2018
01	Second Issue	January 2019
02	Third Issue	March 2019
---	---	---
---	---	---

Hornsea Project Three Offshore Wind Farm
 APFP Regulations Reference: 5(2)(m)
 Application Document Number: A2.8.2
 Document no: HOW03APPO8
 Created by: NATHO
 Checked by: RICCR
 Approved by: ANGLUY



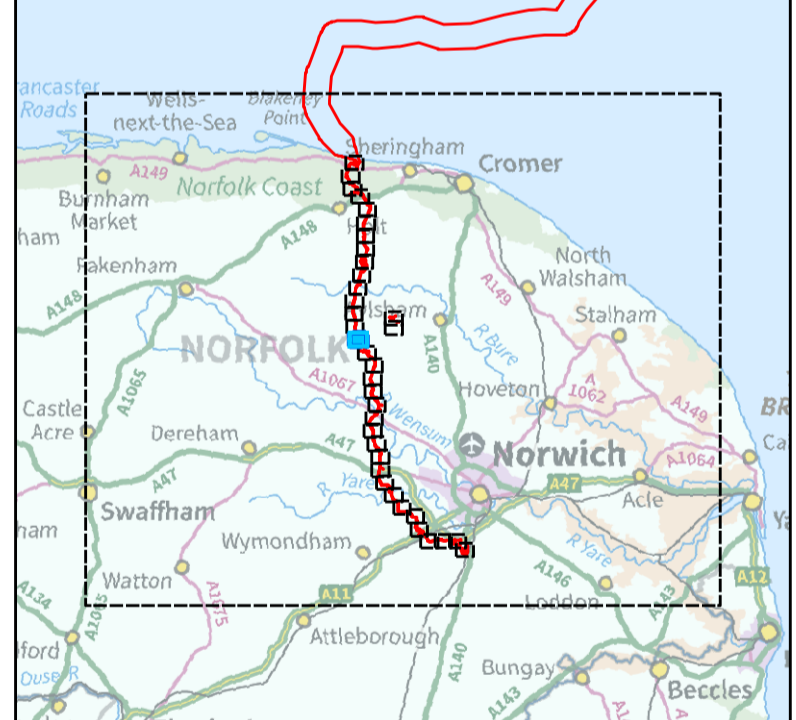


Hornsea Project Three Offshore Wind Farm Onshore Historic or Scheduled Monument Sites Plan Sheet 15 of 36

APFP Regulations Reference : 5(2)(m) Application Document Number : A2.8.2

- Hornsea Project Three**
- Order Limits
 - ▲ Grades I and II* Listed Building
 - Grade II Listed Building
 - Historic Park And Garden

Source:
© Crown copyright and database rights 2019 Ordnance Survey 0100031673

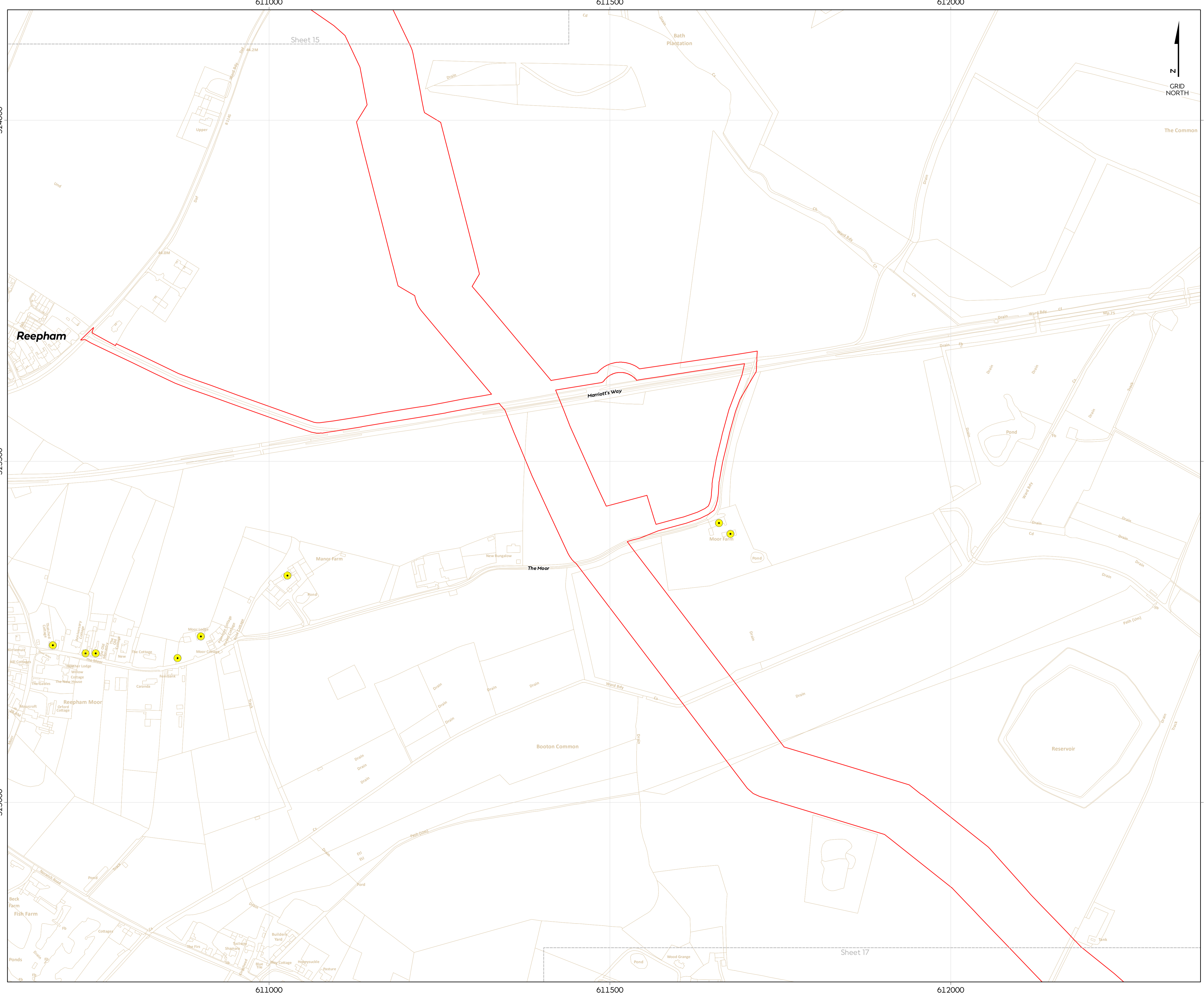


Coordinate system: British National Grid
Vertical reference: ODN
Scale @ A1: 1:2500

REV	REMARK	DATE
00	First Issue	May 2018
01	Second Issue	January 2019
02	Third Issue	March 2019
---	---	---
---	---	---

Hornsea Project Three Offshore Wind Farm
APFP Regulations Reference: 5(2)(m)
Application Document Number: A2.8.2
Document no: HOW03APP08
Created by: NATHO
Checked by: RICCR
Approved by: ANGLUY



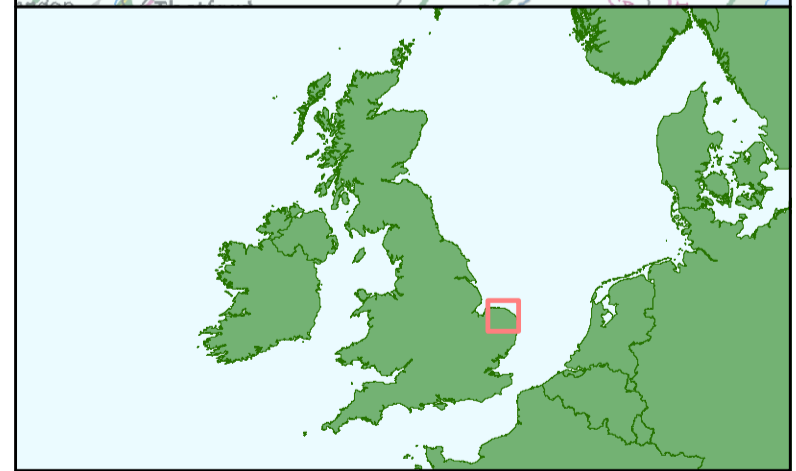


Hornsea Project Three Offshore Wind Farm Onshore Historic or Scheduled Monument Sites Plan Sheet 16 of 36

APFP Regulations Reference : 5(2)(m) Application Document Number : A2.8.2

- Hornsea Project Three**
- Order Limits
 - Grade II Listed Building

Source:
© Crown copyright and database rights 2019 Ordnance Survey 0100031673



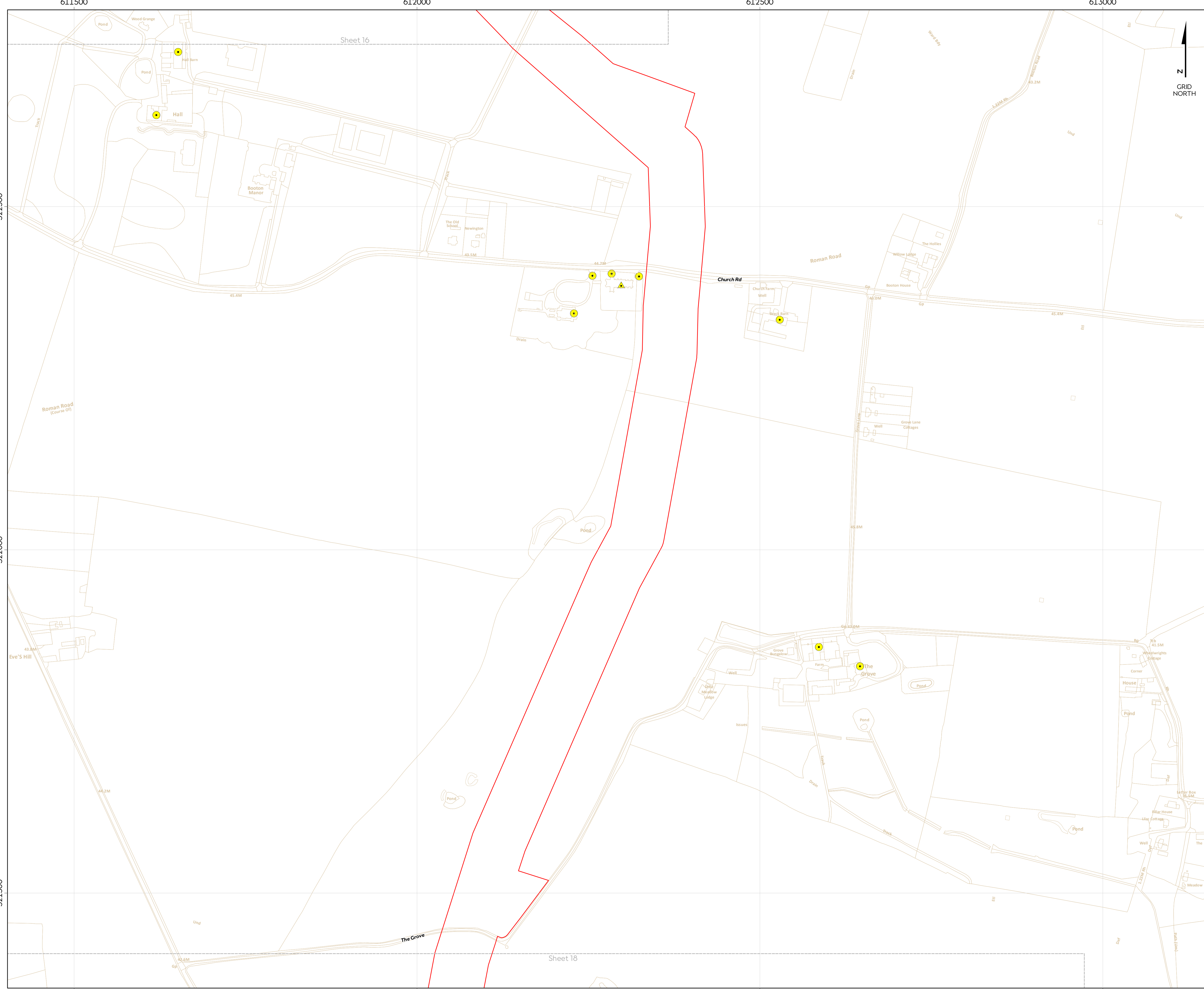
Coordinate system: British National Grid
Vertical reference: ODN
Scale @ A1: 1:2500

0 25 50 100 150 200 Metres
0 25 50 100 150 200 Yards

REV	REMARK	DATE
00	First Issue	May 2018
01	Second Issue	January 2019
02	Third Issue	March 2019
---	---	---
---	---	---

Hornsea Project Three Offshore Wind Farm
APFP Regulations Reference: 5(2)(m)
Application Document Number: A2.8.2
Document no: HOW3APP08
Created by: NATHO
Checked by: RICCR
Approved by: ANGLUY





Hornsea Project Three

Offshore Wind Farm

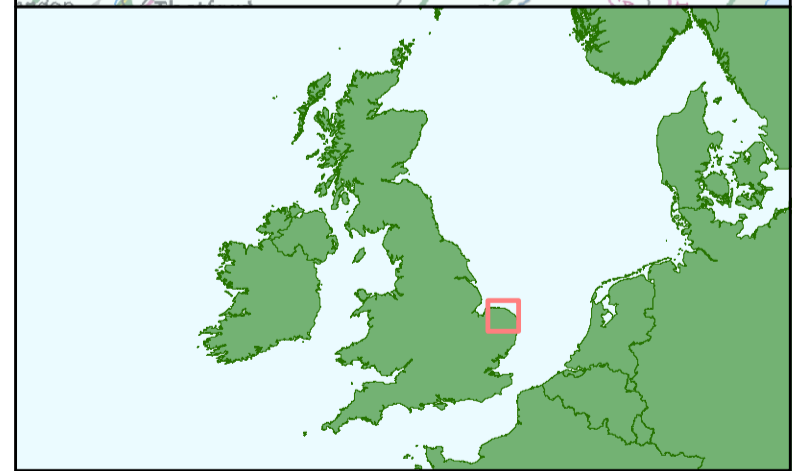
Onshore Historic or Scheduled Monument Sites Plan

Sheet 17 of 36

APFP Regulations Reference : 5(2)(m) Application Document Number : A2.8.2

- Hornsea Project Three**
- Order Limits
 - ▲ Grades I and II* Listed Building
 - Grade II Listed Building

Source:
© Crown copyright and database rights 2019 Ordnance Survey 0100031673



Coordinate system: British National Grid
Vertical reference: ODN
Scale @ A1: 1:2500

REV	REMARK	DATE
00	First Issue	May 2018
01	Second Issue	January 2019
02	Third Issue	March 2019
---	---	---
---	---	---

Hornsea Project Three Offshore Wind Farm
APFP Regulations Reference: 5(2)(m)
Application Document Number: A2.8.2
Document no: HOW3APPO8
Created by: NATHO
Checked by: RICCR
Approved by: ANGLUY



611500

612000

612500

Sheet 17

The Ring

The Belt

Little Hall

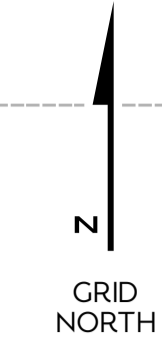
Hall Cottages

Park View

St Faith's Church

Church Farm

Sheet 19

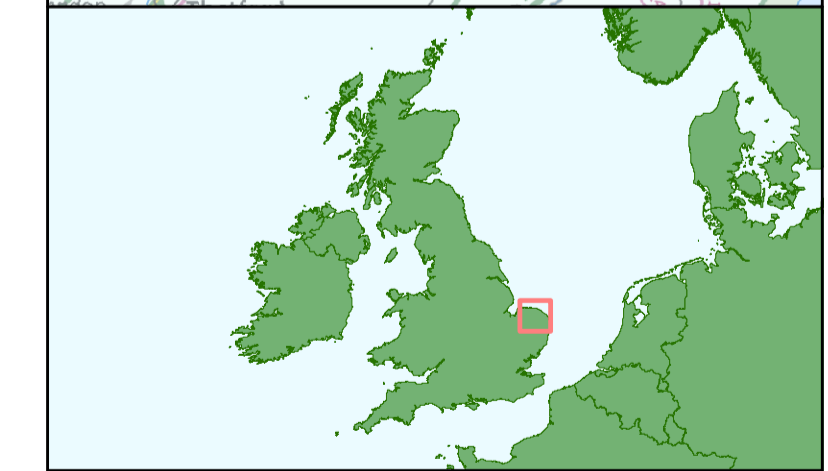


Hornsea Project Three Offshore Wind Farm Onshore Historic or Scheduled Monument Sites Plan Sheet 18 of 36

APFP Regulations Reference: 5(2)(m) Application Document Number: A2.8.2

- Hornsea Project Three**
- Order Limits
 - ▲ Grades I and II* Listed Building
 - Grade II Listed Building

Source:
© Crown copyright and database rights 2019 Ordnance Survey 0100031673



Coordinate system: British National Grid
Vertical reference: ODN
Scale @ A1: 1:2500

REV	REMARK	DATE
00	First Issue	May 2016
01	Second Issue	January 2019
02	Third Issue	March 2019
---	---	---
---	---	---

Hornsea Project Three Offshore Wind Farm
APFP Regulations Reference: 5(2)(m)
Application Document Number: A2.8.2
Document no: HOW3APPO8
Created by: NATHO
Checked by: RICCR
Approved by: ANGLUY

3201000

3205000

3200000

3201000

3205000

3200000

611500

612000

612500

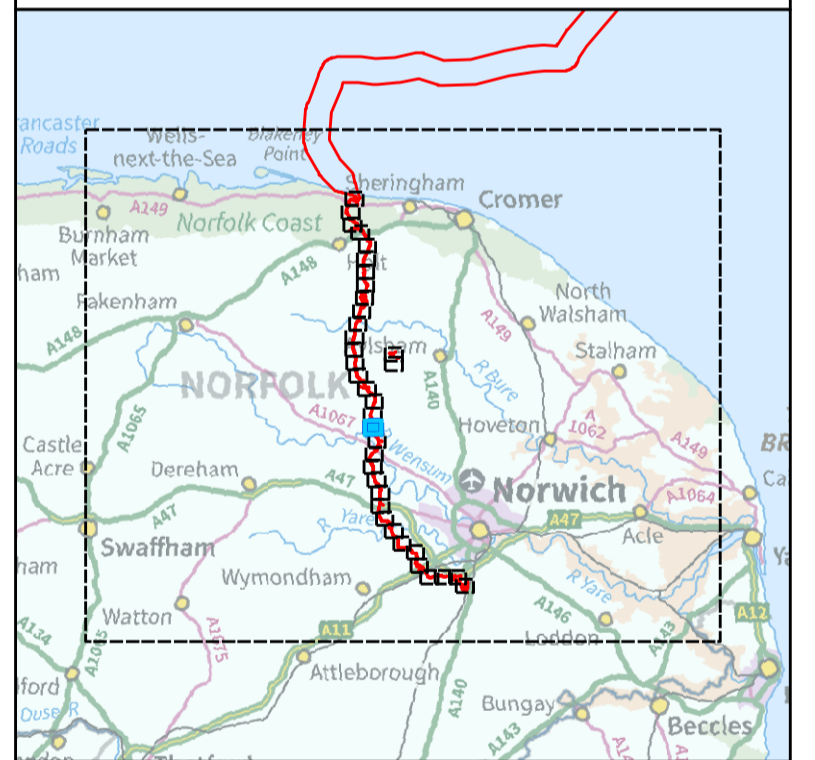
Hornsea Project Three Offshore Wind Farm Onshore Historic or Scheduled Monument Sites Plan Sheet 19 of 36

APFP Regulations Reference : 5(2)(m) Application Document Number : A2.8.2

Hornsea Project Three

- Order Limits
- ▲ Grades I and II* Listed Building
- Grade II Listed Building

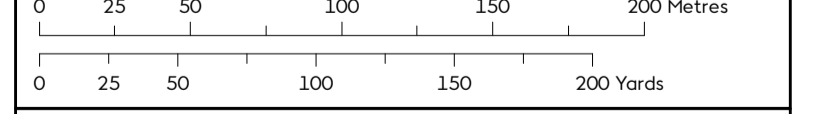
Source:
© Crown copyright and database rights 2019 Ordnance Survey 0100031673



Coordinate system: British National Grid

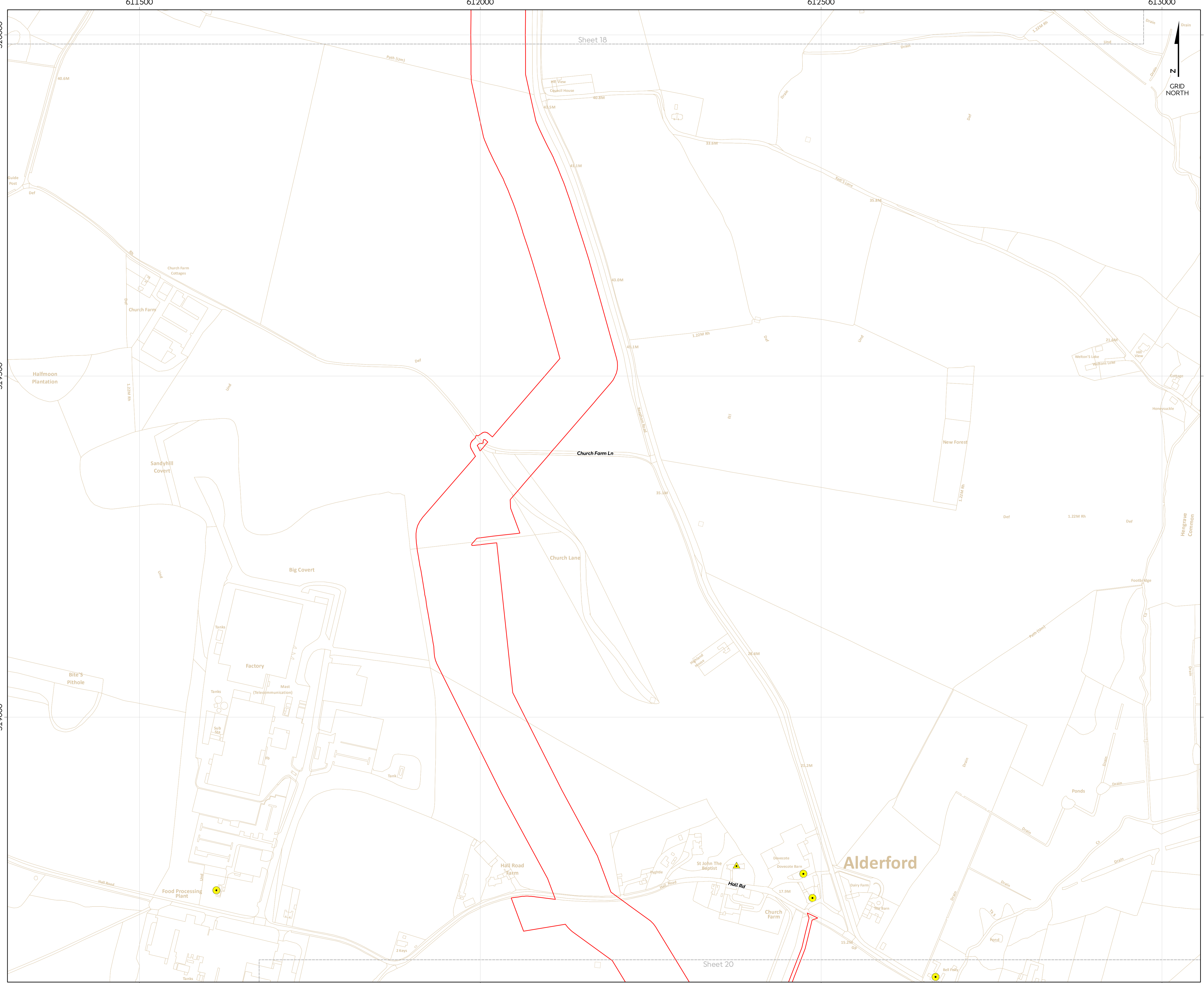
Vertical reference: ODN

Scale @ A1: 1:2500



REV	REMARK	DATE
00	First Issue	May 2018
01	Second Issue	January 2019
02	Third Issue	March 2019
---	---	---
---	---	---

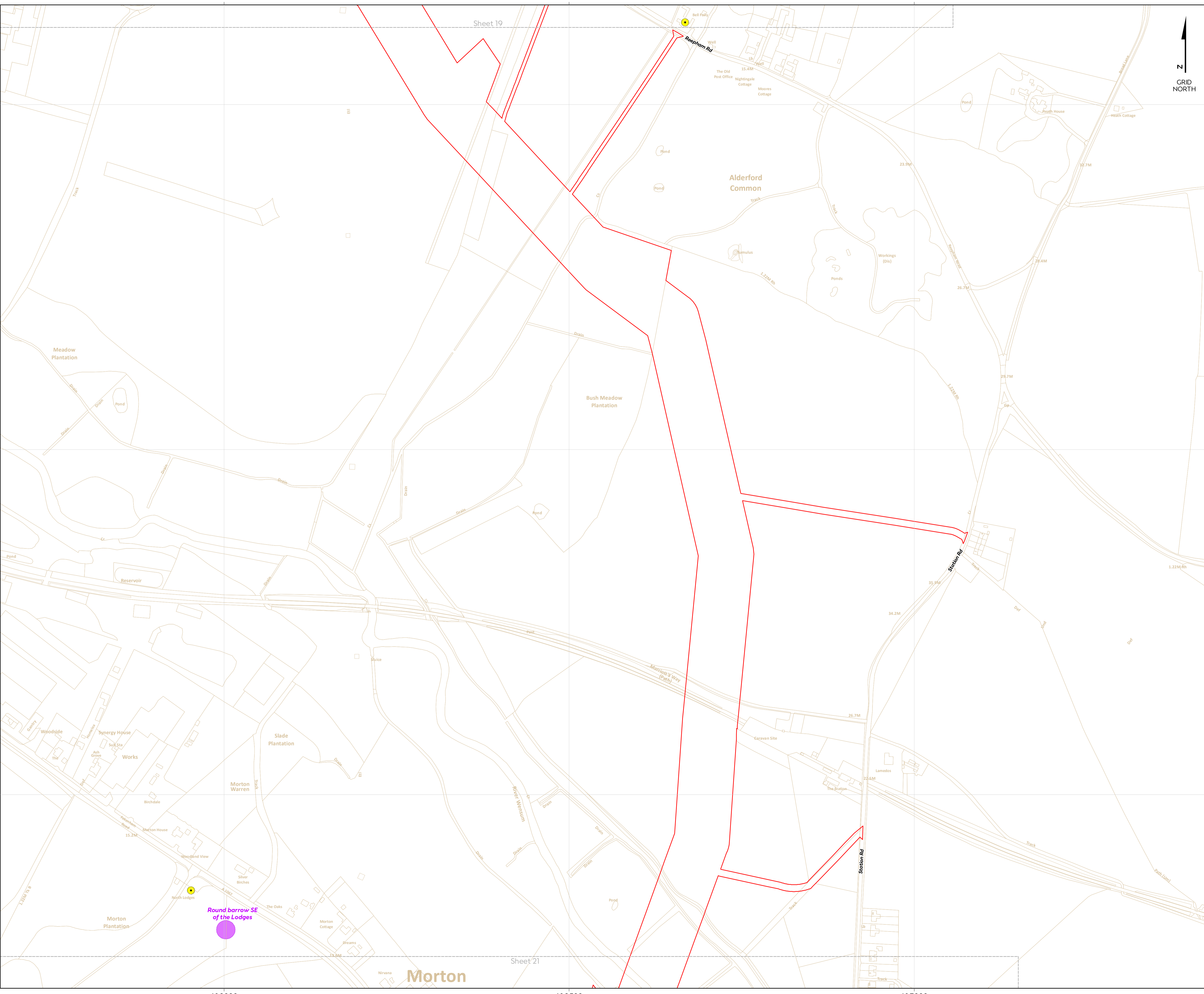
Hornsea Project Three Offshore Wind Farm
APFP Regulations Reference: 5(2)(m)
Application Document Number: A2.8.2
Document no: HOW03APPO8
Created by: NATHO
Checked by: RICCR
Approved by: ANGLUY



Sheet 18

Sheet 20

Alderford



Hornsea Project Three Offshore Wind Farm Onshore Historic or Scheduled Monument Sites Plan Sheet 20 of 36

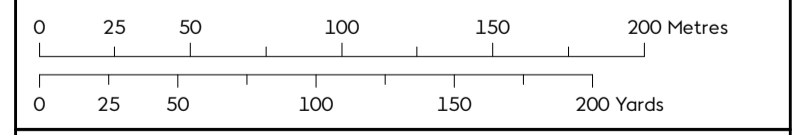
APFP Regulations Reference : 5(2)(m) Application Document Number : A2.8.2

- Hornsea Project Three**
- Order Limits
 - Grade II Listed Building
 - Scheduled Monument

Source:
© Crown copyright and database rights 2019 Ordnance Survey 0100031673



Coordinate system: British National Grid
Vertical reference: ODN
Scale @ A1: 1:2500



REV	REMARK	DATE
00	First Issue	May 2018
01	Second Issue	January 2019
02	Third Issue	March 2019
---	---	---
---	---	---

Hornsea Project Three Offshore Wind Farm
APFP Regulations Reference: 5(2)(m)
Application Document Number: A2.8.2
Document no: HOW03APPO8
Created by: NATHO
Checked by: RICCR
Approved by: ANGLUY



318500

318000

317500

318500

318000

317500

612000

612500

613000

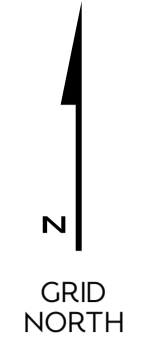
612000

612500

613000

Sheet 19

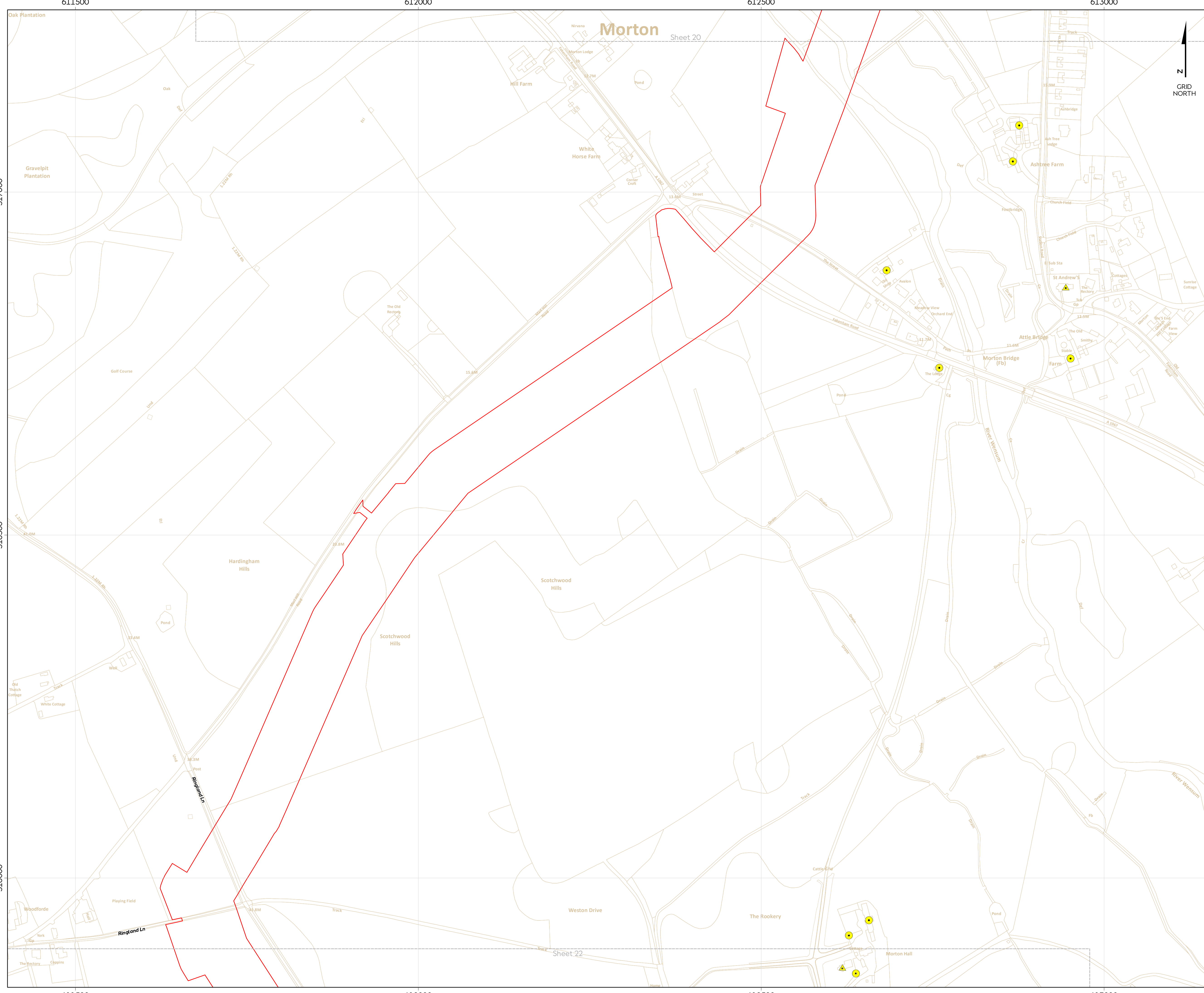
Sheet 21



Morton

Alderford Common


Round barrow SE of the Lodges



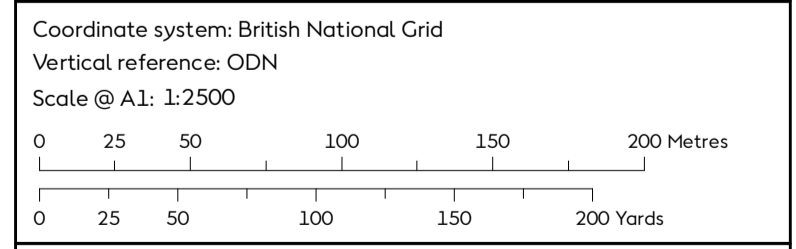
Hornsea Project Three Offshore Wind Farm Onshore Historic or Scheduled Monument Sites Plann Sheet 21 of 36

APFP Regulations Reference : 5(2)(m) Application Document Number : A2.8.2

- Hornsea Project Three**
- Order Limits
 - ▲ Grades I and II* Listed Building
 - Grade II Listed Building



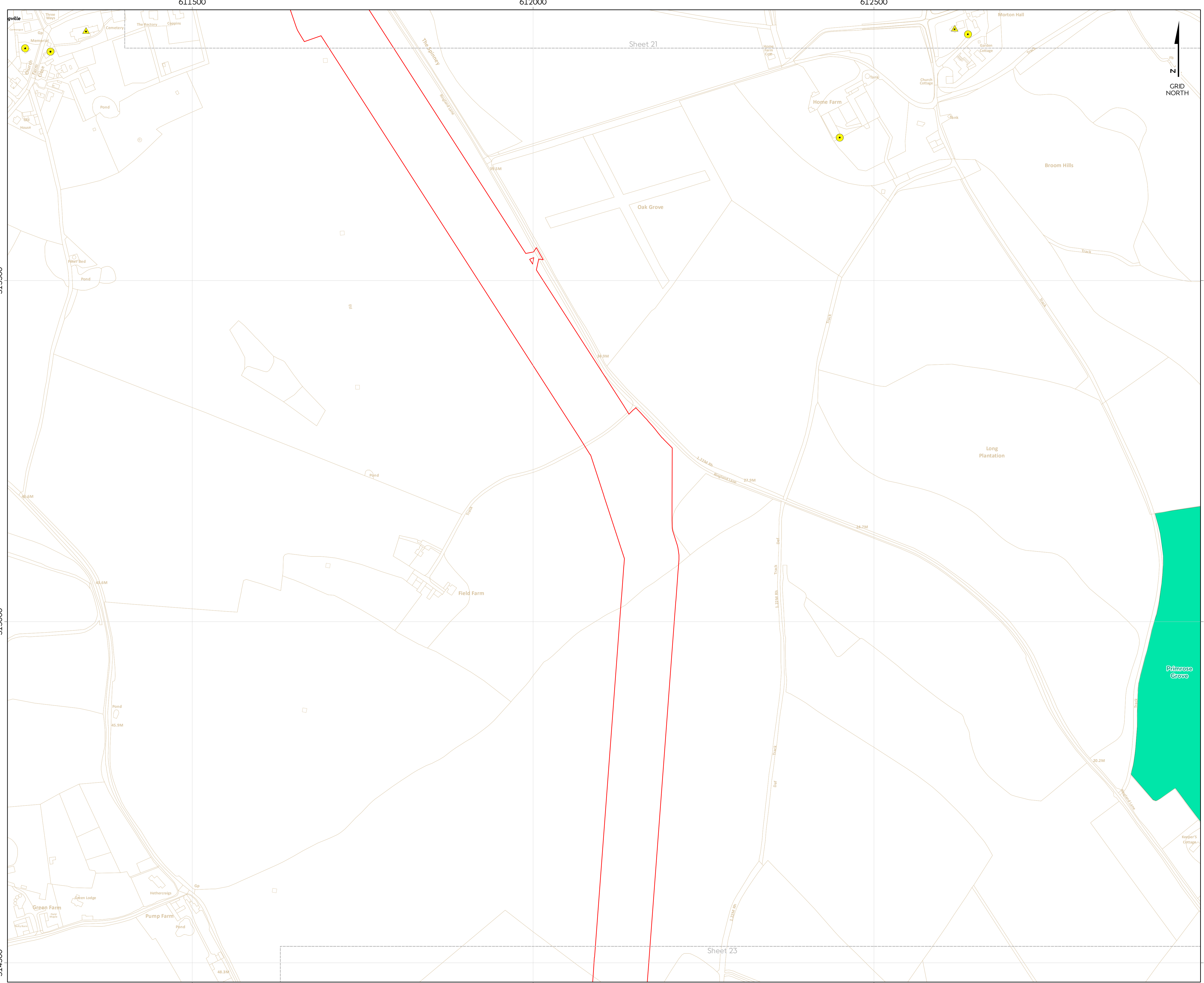
Coordinate system: British National Grid
Vertical reference: ODN
Scale @ A1: 1:2500



REV	REMARK	DATE
00	First Issue	May 2018
01	Second Issue	January 2019
02	Third Issue	March 2019
---	---	---
---	---	---

Hornsea Project Three Offshore Wind Farm
APFP Regulations Reference: 5(2)(m)
Application Document Number: A2.8.2
Document no: HOW03APPO8
Created by: NATHO
Checked by: RICCR
Approved by: ANGLUY





Hornsea Project Three

Offshore Wind Farm

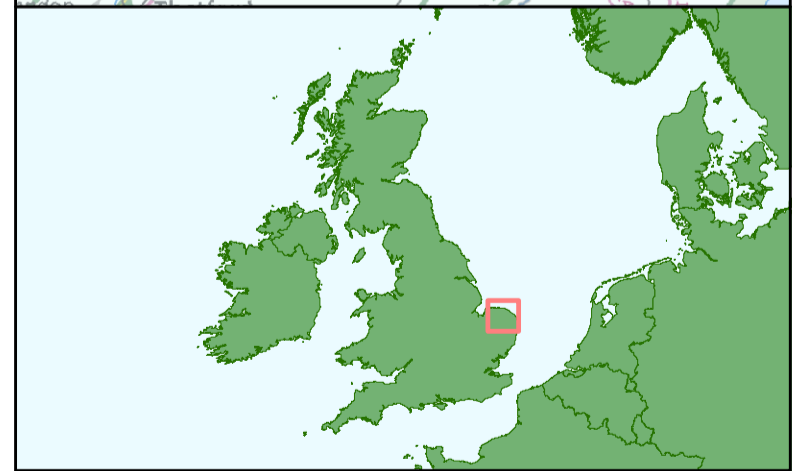
Onshore Historic or Scheduled Monument Sites Plan

Sheet 22 of 36

AFFP Regulations Reference: 5(2)(m) Application Document Number: A2.8.2

- Hornsea Project Three**
- Order Limits
 - ▲ Grades I and II* Listed Building
 - Grade II Listed Building
 - Ancient Woodland

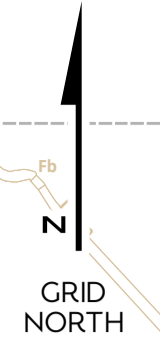
Source:
© Crown copyright and database rights 2019 Ordnance Survey 0100031673



Coordinate system: British National Grid
Vertical reference: ODN
Scale @ A1: 1:2500

REV	REMARK	DATE
00	First Issue	May 2018
01	Second Issue	January 2019
02	Third Issue	March 2019
---	---	---
---	---	---

Hornsea Project Three Offshore Wind Farm
AFFP Regulations Reference: 5(2)(m)
Application Document Number: A2.8.2
Document no: HOW03AAPP08
Created by: NATHO
Checked by: RICCR
Approved by: ANGLUY



Sheet 21

Sheet 23

Hornsea Project Three Offshore Wind Farm Onshore Historic or Scheduled Monument Sites Plan Sheet 23 of 36

APFP Regulations Reference : 5(2)(m) Application Document Number : A2.8.2

- Hornsea Project Three**
- Order Limits
 - ▲ Grades I and II* Listed Building
 - Ancient Woodland

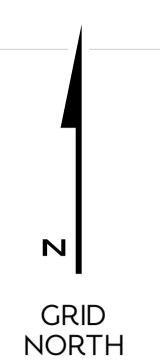
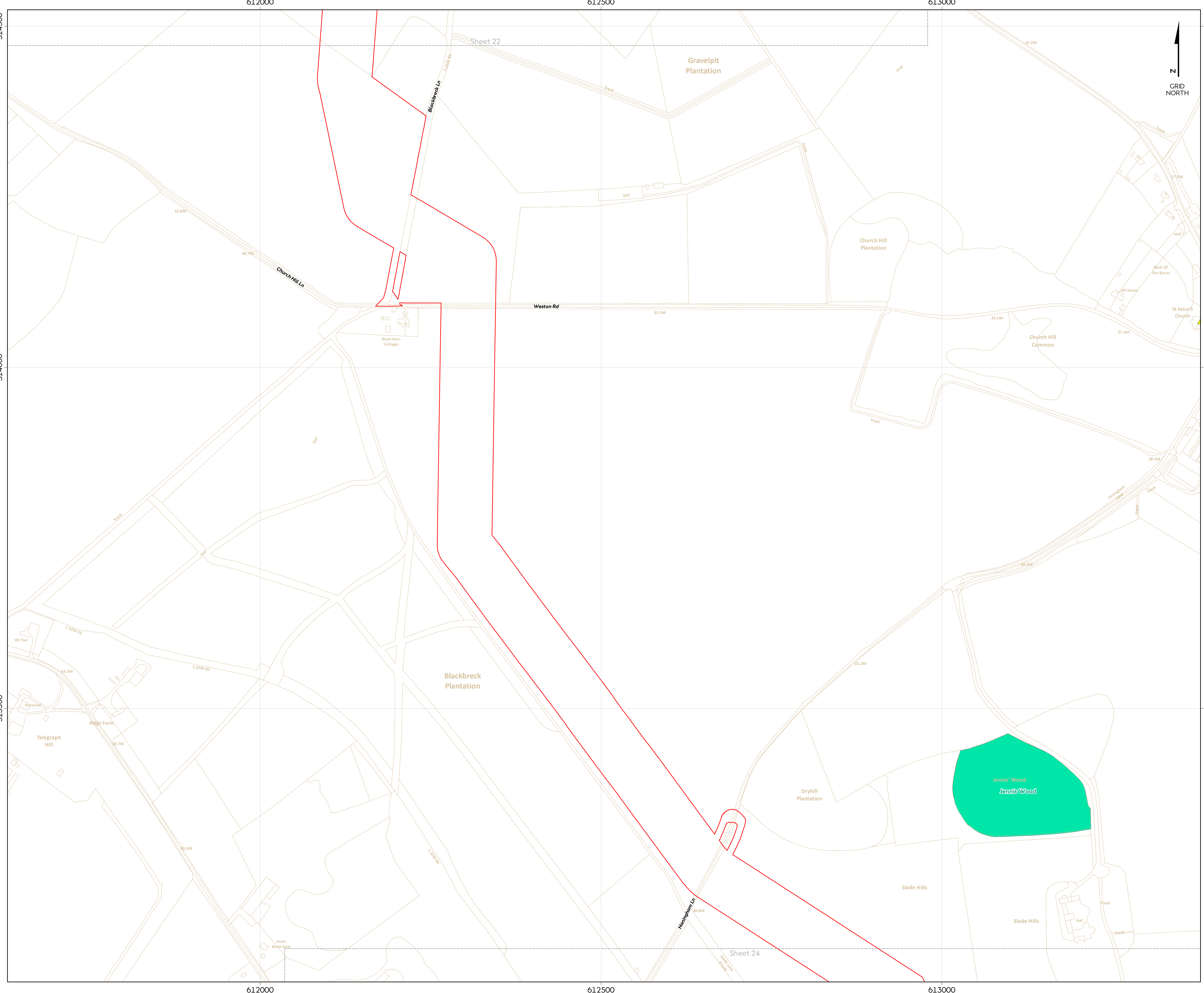
Source:
© Crown copyright and database rights 2019 Ordnance Survey 0100031673



Coordinate system: British National Grid
Vertical reference: ODN
Scale @ A1: 1:2500

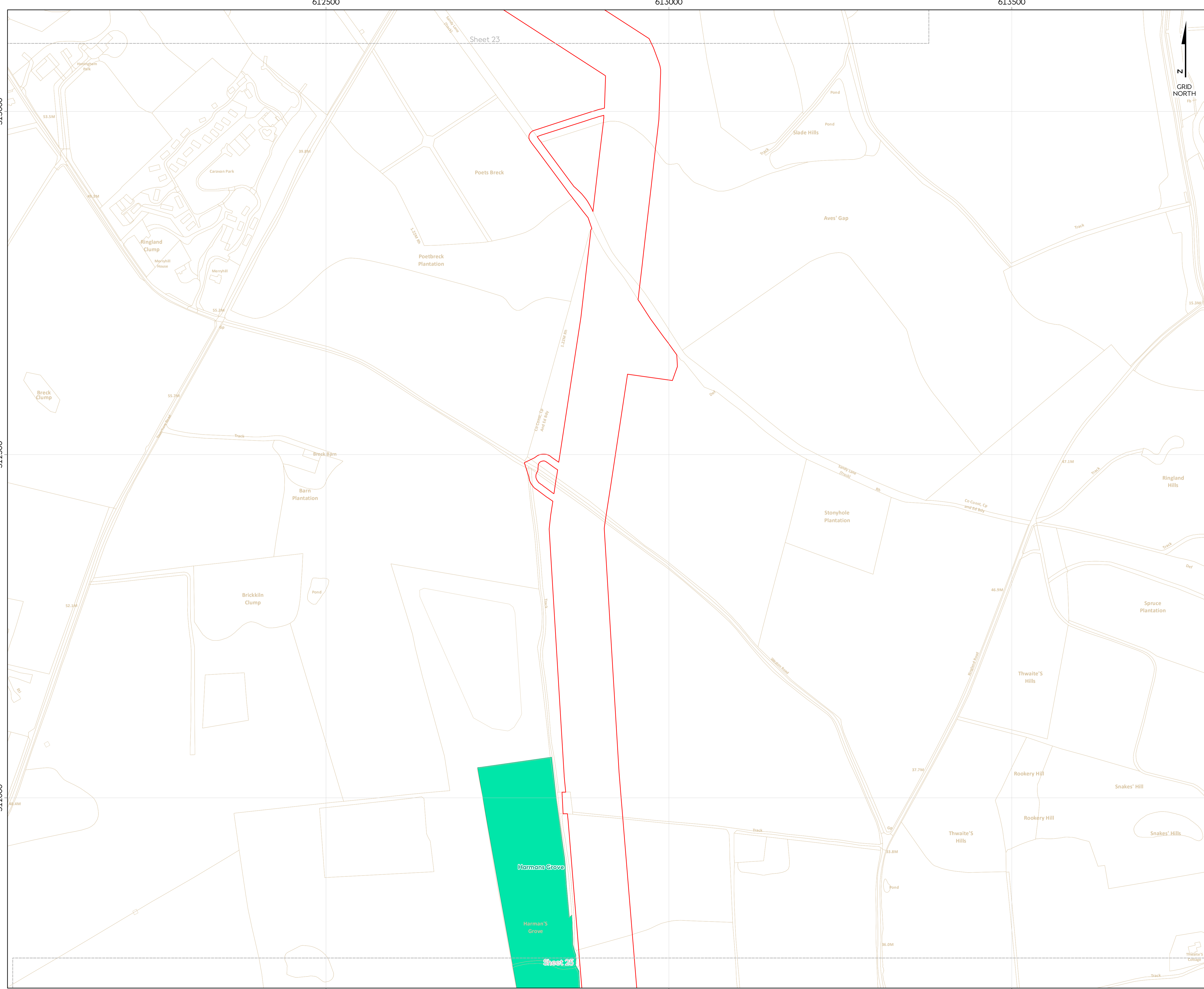
REV	REMARK	DATE
00	First Issue	May 2016
01	Second Issue	January 2019
02	Third Issue	March 2019
---	---	---
---	---	---

Hornsea Project Three Offshore Wind Farm
APFP Regulations Reference: 5(2)(m)
Application Document Number: A2.8.2
Document no: HOW03APP08
Created by: NATHO
Checked by: RICCR
Approved by: ANGLUY



Sheet 22

Sheet 24



Hornsea Project Three

Offshore Wind Farm

Onshore Historic or Scheduled Monument Sites Plan

Sheet 24 of 36

APFP Regulations Reference : 5(2)(m) Application Document Number : A2.8.2

- Hornsea Project Three**
- Order Limits
 - Ancient Woodland

Source:
© Crown copyright and database rights 2019 Ordnance Survey 0100031673

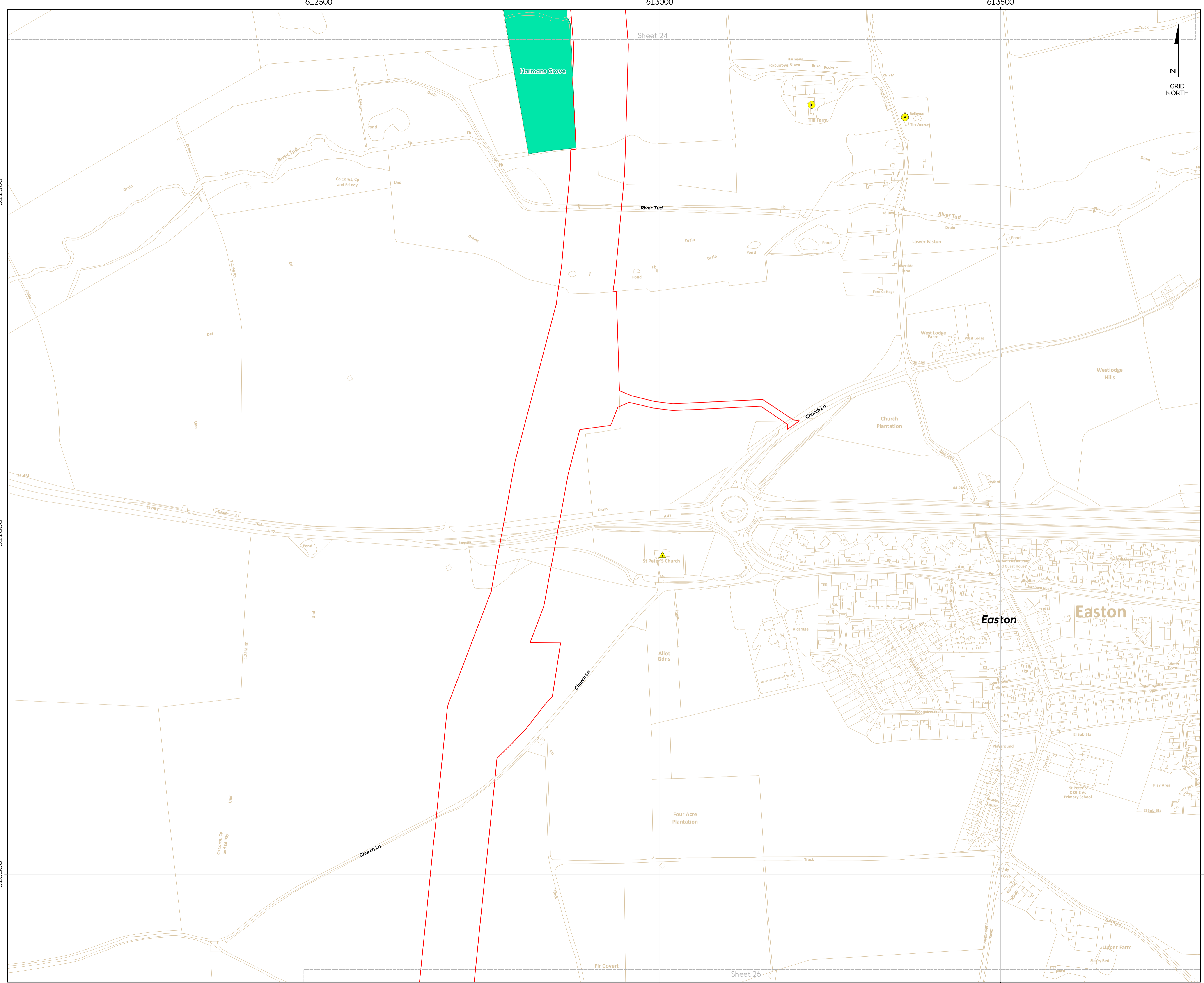


Coordinate system: British National Grid
Vertical reference: ODN
Scale @ A1: 1:2500

REV	REMARK	DATE
00	First Issue	May 2016
01	Second Issue	January 2019
02	Third Issue	March 2019
---	---	---
---	---	---

Hornsea Project Three Offshore Wind Farm
APFP Regulations Reference: 5(2)(m)
Application Document Number: A2.8.2
Document no: HOW03APP08
Created by: NATHO
Checked by: RICCR
Approved by: ANGLUY





Hornsea Project Three Offshore Wind Farm Onshore Historic or Scheduled Monument Sites Plann Sheet 25 of 36

- APFP Regulations Reference : 5(2)(m) Application Document Number : AZ.8.2
- Hornsea Project Three**
- Order Limits
 - ▲ Grades I and II* Listed Building
 - Grade II Listed Building
 - Ancient Woodland

Source:
© Crown copyright and database rights 2019 Ordnance Survey 0100031673

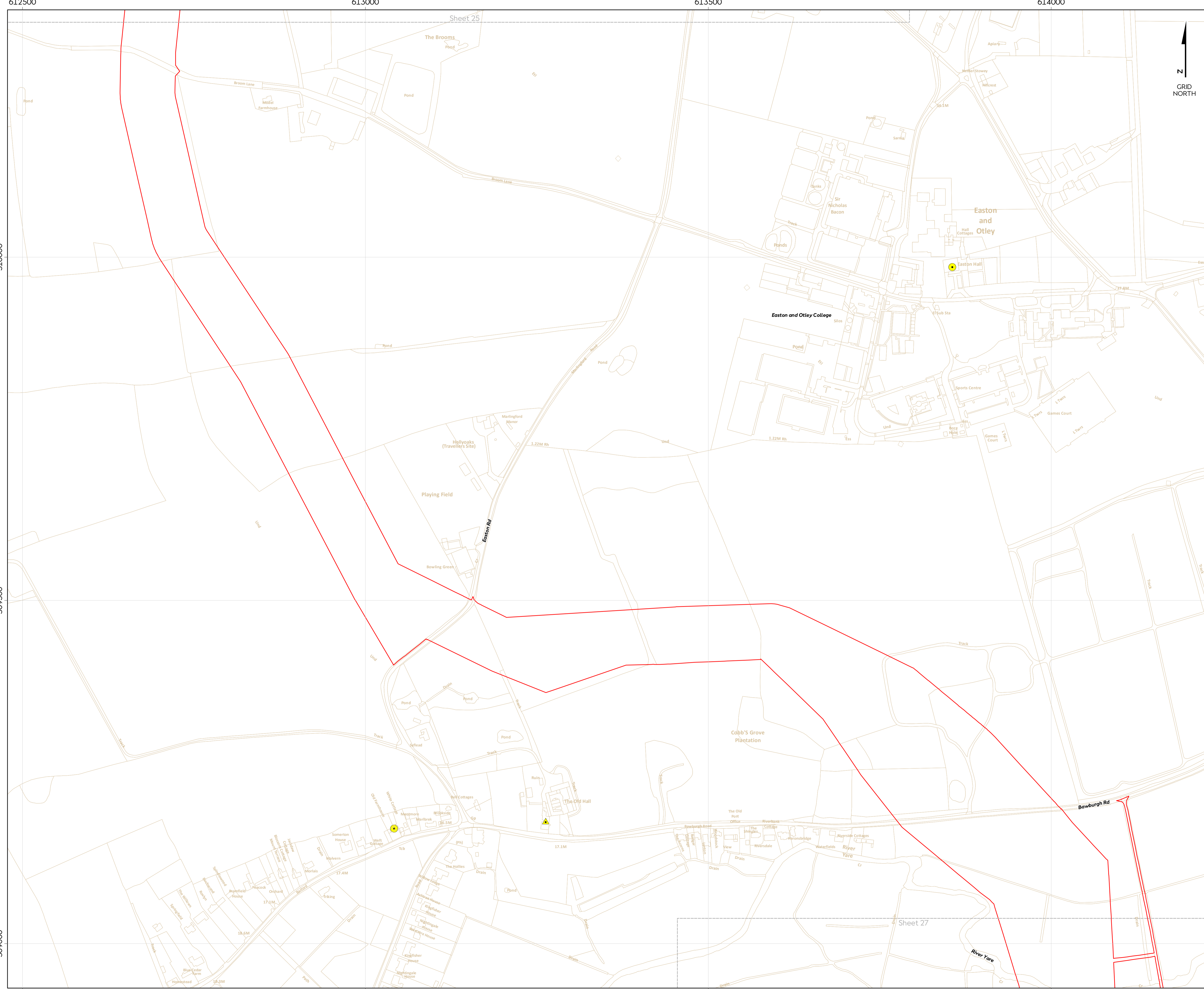


Coordinate system: British National Grid
Vertical reference: ODN
Scale @ A1: 1:2500

REV	REMARK	DATE
00	First Issue	May 2018
01	Second Issue	January 2019
02	Third Issue	March 2019
---	---	---
---	---	---

Hornsea Project Three Offshore Wind Farm
APFP Regulations Reference: 5(2)(m)
Application Document Number: AZ.8.2
Document no: HOW03APPO8
Created by: NATHO
Checked by: RICCR
Approved by: ANGLUY



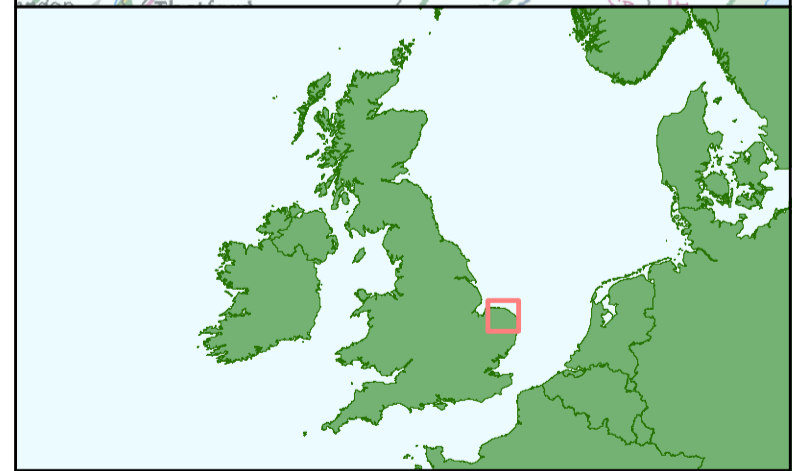


Hornsea Project Three Offshore Wind Farm Onshore Historic or Scheduled Monument Sites Plan Sheet 26 of 36

APFP Regulations Reference : 5(2)(m) Application Document Number : A2.8.2

- Hornsea Project Three**
- Order Limits
 - ▲ Grades I and II* Listed Building
 - Grade II Listed Building

Source:
© Crown copyright and database rights 2019 Ordnance Survey 0100031673

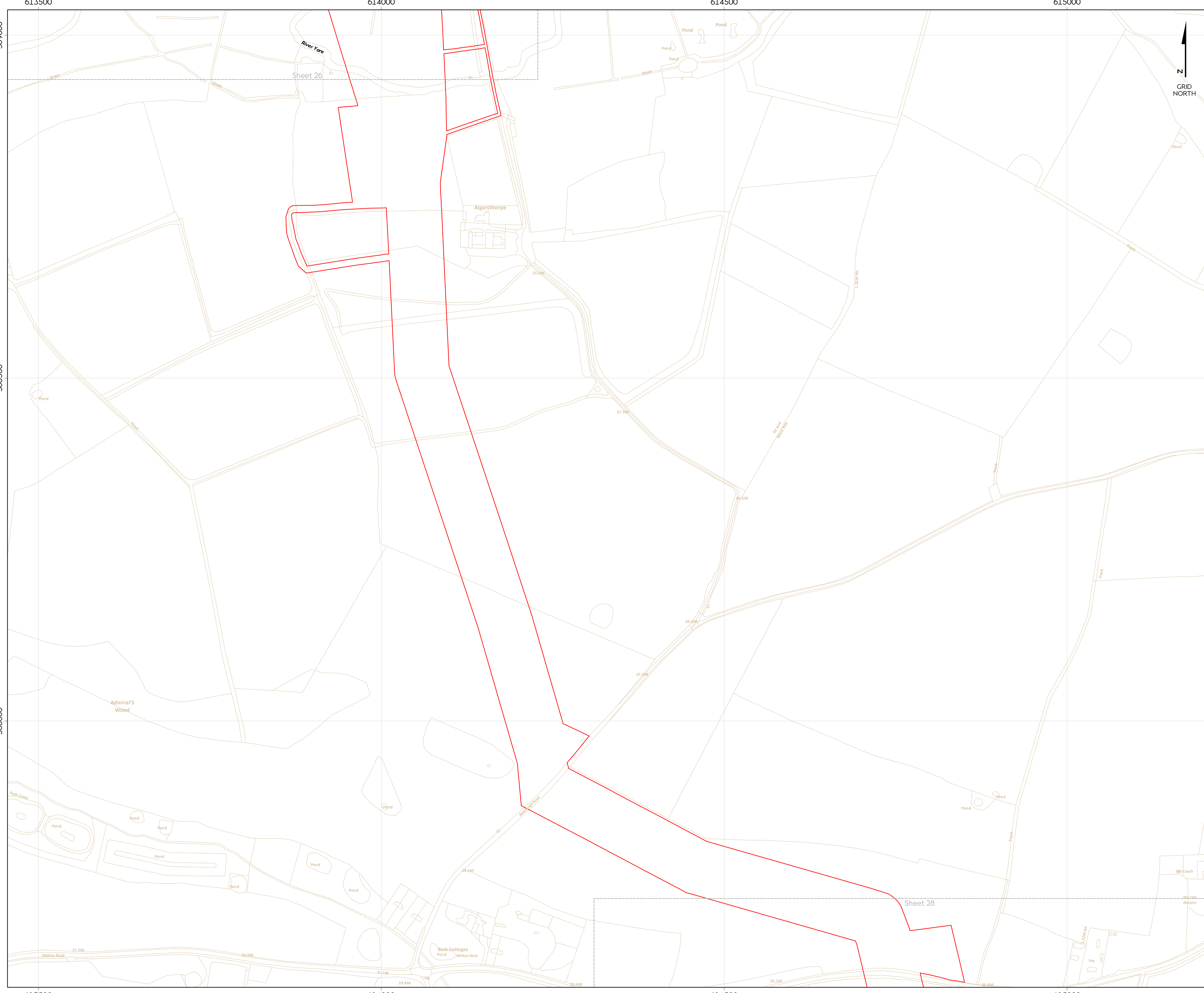


Coordinate system: British National Grid
Vertical reference: ODN
Scale @ A1: 1:2500

REV	REMARK	DATE
00	First Issue	May 2018
01	Second Issue	January 2019
02	Third Issue	March 2019
---	---	---
---	---	---

Hornsea Project Three Offshore Wind Farm
APFP Regulations Reference: 5(2)(m)
Application Document Number: A2.8.2
Document no: HOW03APPO8
Created by: NATHO
Checked by: RICCR
Approved by: ANGUIY





Hornsea Project Three Offshore Wind Farm Onshore Historic or Scheduled Monument Sites Plan Sheet 27 of 36

APFP Regulations Reference : 5(2)(m) Application Document Number : A2.8.2

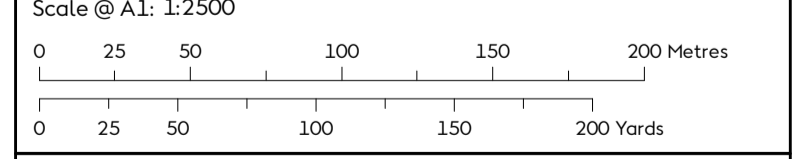
Hornsea Project Three
Order Limits



Source:
© Crown copyright and database rights 2019 Ordnance Survey 0100031673



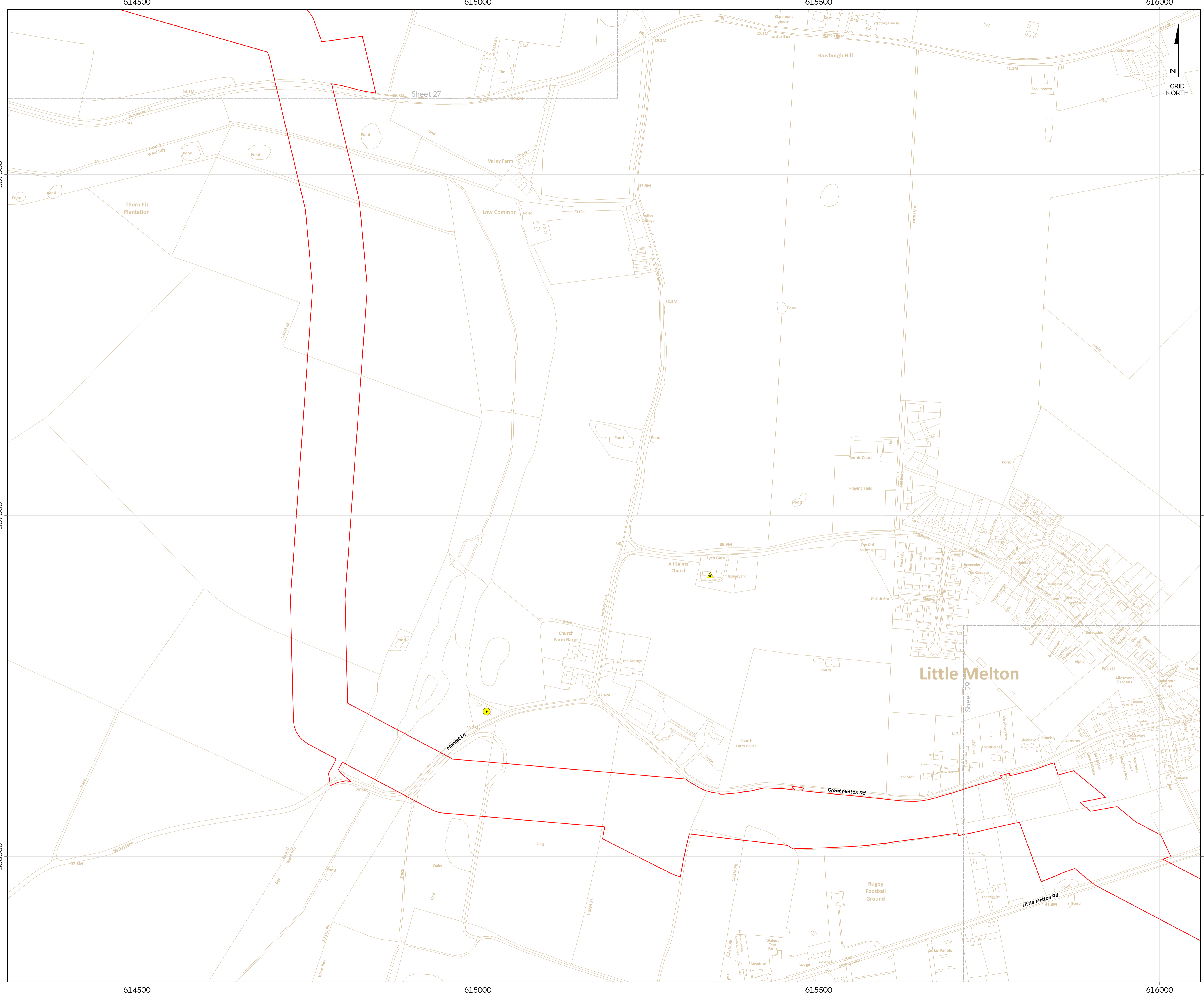
Coordinate system: British National Grid
Vertical reference: ODN



REV	REMARK	DATE
00	First Issue	May 2018
01	Second Issue	January 2019
02	Third Issue	March 2019
---	---	---
---	---	---

Hornsea Project Three Offshore Wind Farm
APFP Regulations Reference: 5(2)(m)
Application Document Number: A2.8.2
Document no: HOW03APPO8
Created by: NATHO
Checked by: RICCR
Approved by: ANGLUY



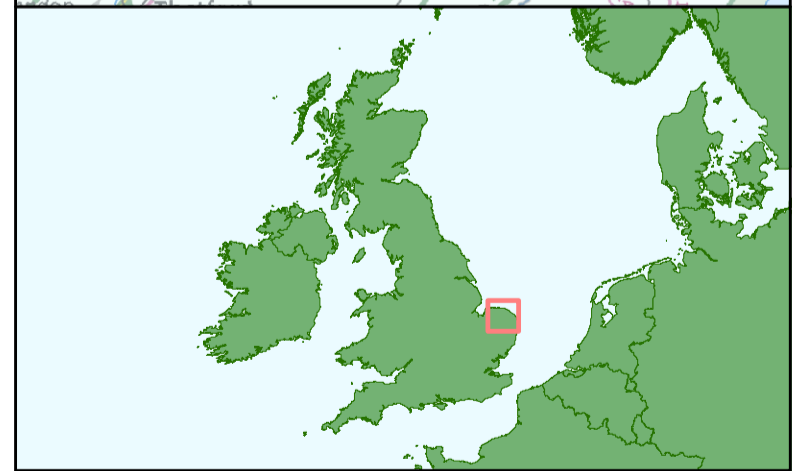


Hornsea Project Three Offshore Wind Farm Onshore Historic or Scheduled Monument Sites Plan Sheet 28 of 36

APFP Regulations Reference: 5(2)(m) Application Document Number: A2.8.2

- Hornsea Project Three**
- Order Limits
 - ▲ Grades I and II* Listed Building
 - Grade II Listed Building

Source:
© Crown copyright and database rights 2019 Ordnance Survey 0100031673

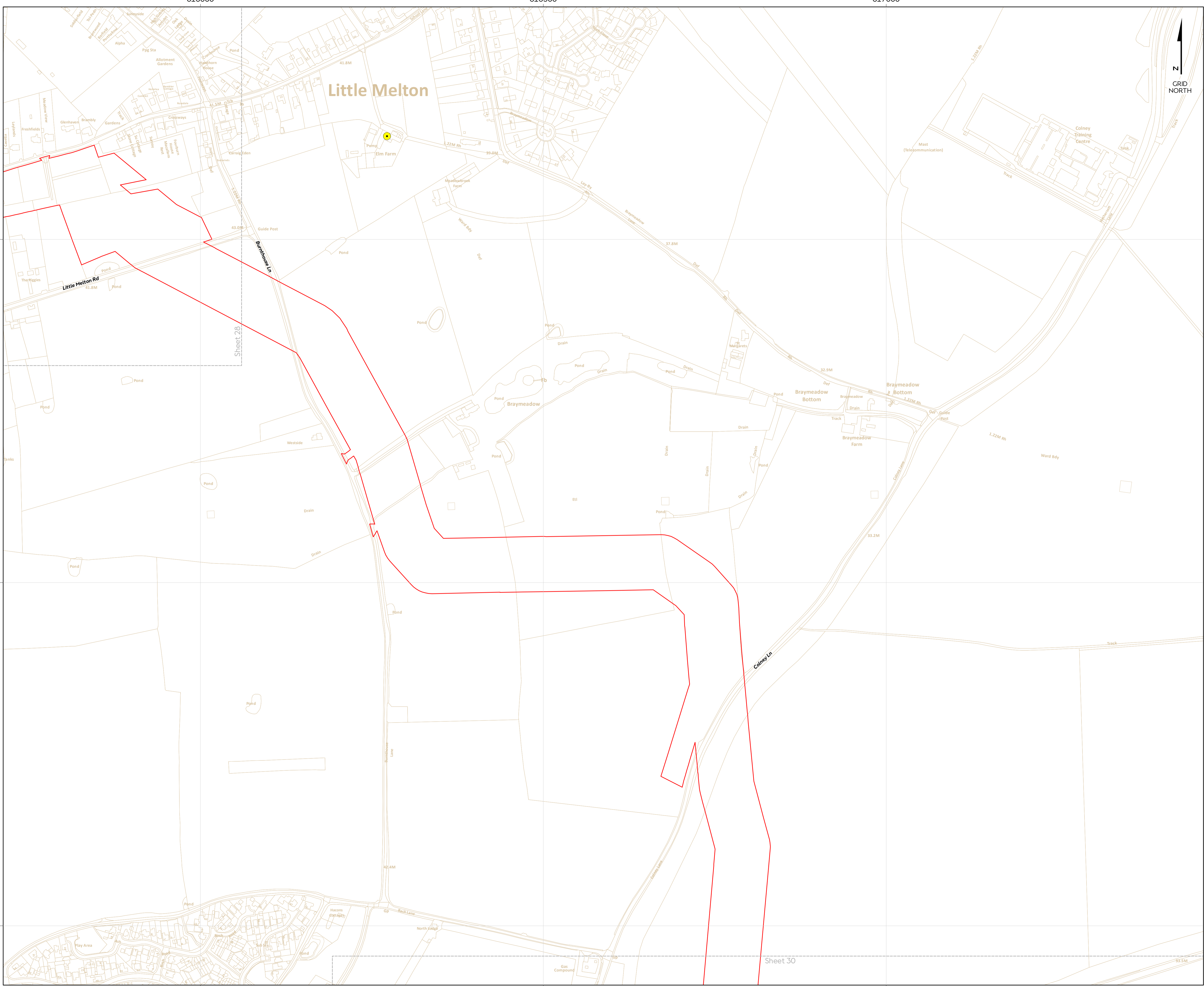


Coordinate system: British National Grid
Vertical reference: ODN
Scale @ A1: 1:2500

REV	REMARK	DATE
00	First Issue	May 2018
01	Second Issue	January 2019
02	Third Issue	March 2019
---	---	---
---	---	---

Hornsea Project Three Offshore Wind Farm
APFP Regulations Reference: 5(2)(m)
Application Document Number: A2.8.2
Document no: HOW3APPO8
Created by: NATHO
Checked by: RICCR
Approved by: ANGUIY





Hornsea Project Three

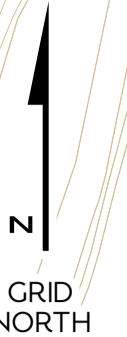
Offshore Wind Farm

Onshore Historic or Scheduled Monument Sites Plan

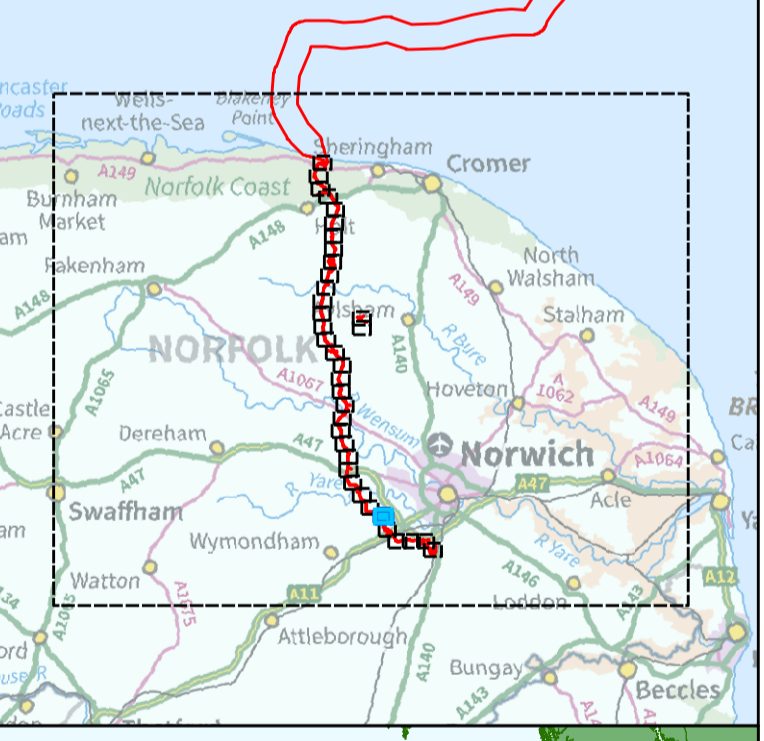
Sheet 29 of 36

APPF Regulations Reference : 5(2)(m) Application Document Number : A2.8.2

- Hornsea Project Three**
- Order Limits
 - Grade II Listed Building



Source:
© Crown copyright and database rights 2019 Ordnance Survey 0100031673



Coordinate system: British National Grid
Vertical reference: ODN
Scale @ A1: 1:2500

REV	REMARK	DATE
00	First Issue	May 2018
01	Second Issue	January 2019
02	Third Issue	March 2019
---	---	---
---	---	---

Hornsea Project Three Offshore Wind Farm
APPF Regulations Reference: 5(2)(m)
Application Document Number: A2.8.2
Document no: HOW03APP08
Created by: NATHO
Checked by: RICCR
Approved by: ANGLUY



Sheet 30

616500

617000

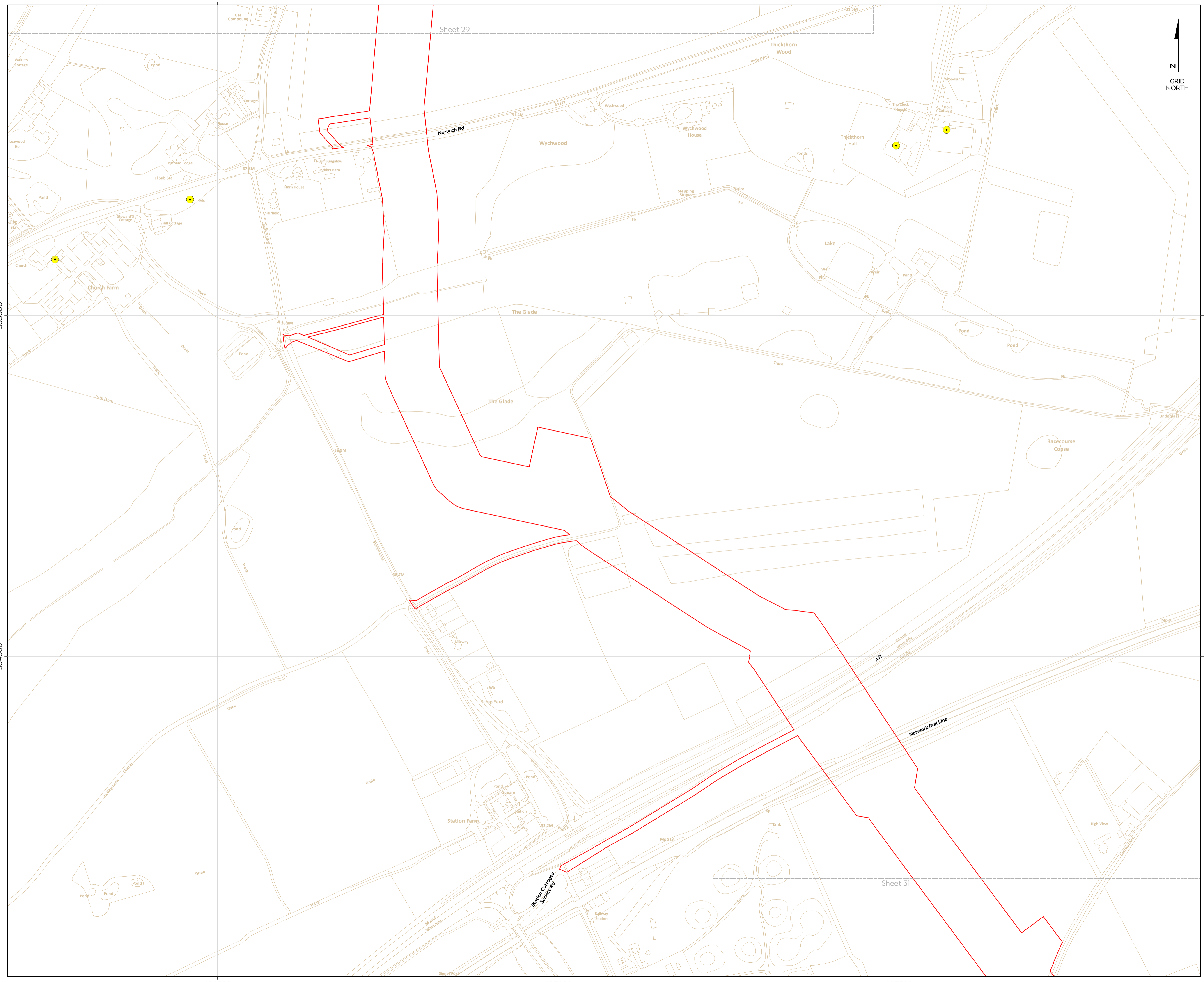
617500

Hornsea Project Three Offshore Wind Farm Onshore Historic or Scheduled Monument Sites Plan Sheet 30 of 36

APFP Regulations Reference : 5(2)(m) Application Document Number : A2.8.2

Hornsea Project Three

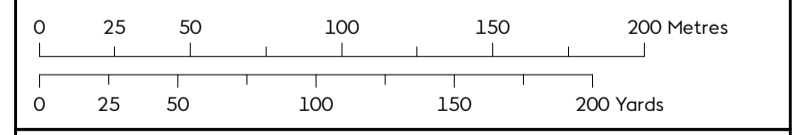
- Order Limits
- Grade II Listed Building



Source:
© Crown copyright and database rights 2019 Ordnance Survey 0100031673



Coordinate system: British National Grid
Vertical reference: ODN
Scale @ A1: 1:2500



REV	REMARK	DATE
00	First Issue	May 2018
01	Second Issue	January 2019
02	Third Issue	March 2019
---	---	---
---	---	---

Hornsea Project Three Offshore Wind Farm
APFP Regulations Reference: 5(2)(m)
Application Document Number: A2.8.2
Document no: HOW3APPO8
Created by: NATHO
Checked by: RICCR
Approved by: ANGLUY



616500

617000

617500

305000

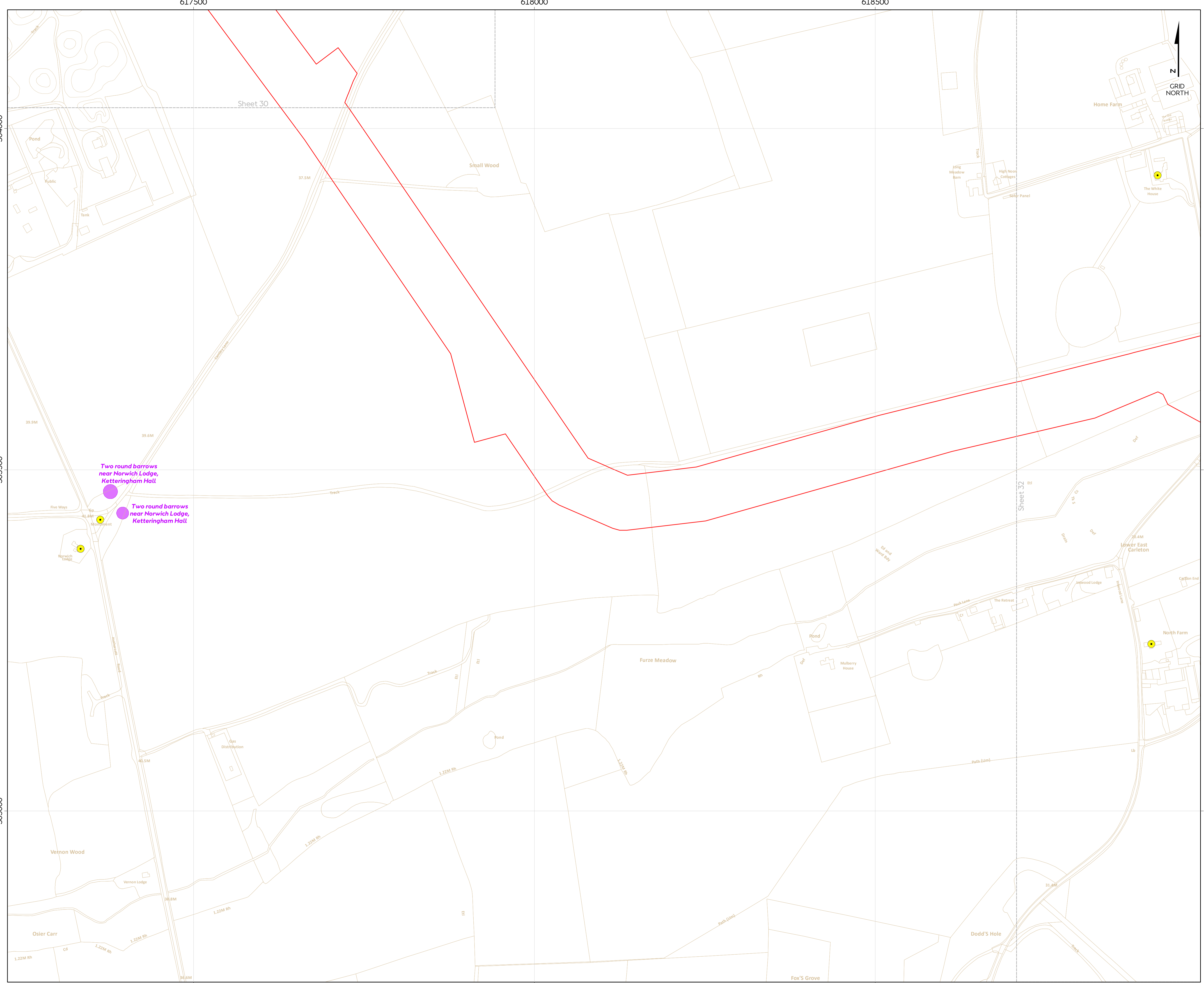
304500

305000

304500

Sheet 29

Sheet 31



Hornsea Project Three

Offshore Wind Farm

Onshore Historic or Scheduled Monument Sites Plan

Sheet 31 of 36

APFP Regulations Reference : 5(2)(m) Application Document Number : A2.8.2

- Hornsea Project Three**
- Order Limits
 - Grade II Listed Building
 - Scheduled Monument

Source:
© Crown copyright and database rights 2019 Ordnance Survey 0100031673



Coordinate system: British National Grid
Vertical reference: ODN
Scale @ A1: 1:2500

REV	REMARK	DATE
00	First Issue	May 2018
01	Second Issue	January 2019
02	Third Issue	March 2019
---	---	---
---	---	---

Hornsea Project Three Offshore Wind Farm
APFP Regulations Reference: 5(2)(m)
Application Document Number: A2.8.2
Document no: HOW3APPO8
Created by: NATHO
Checked by: RICCR
Approved by: ANGUIY



619000

619500

620000

Hornsea Project Three

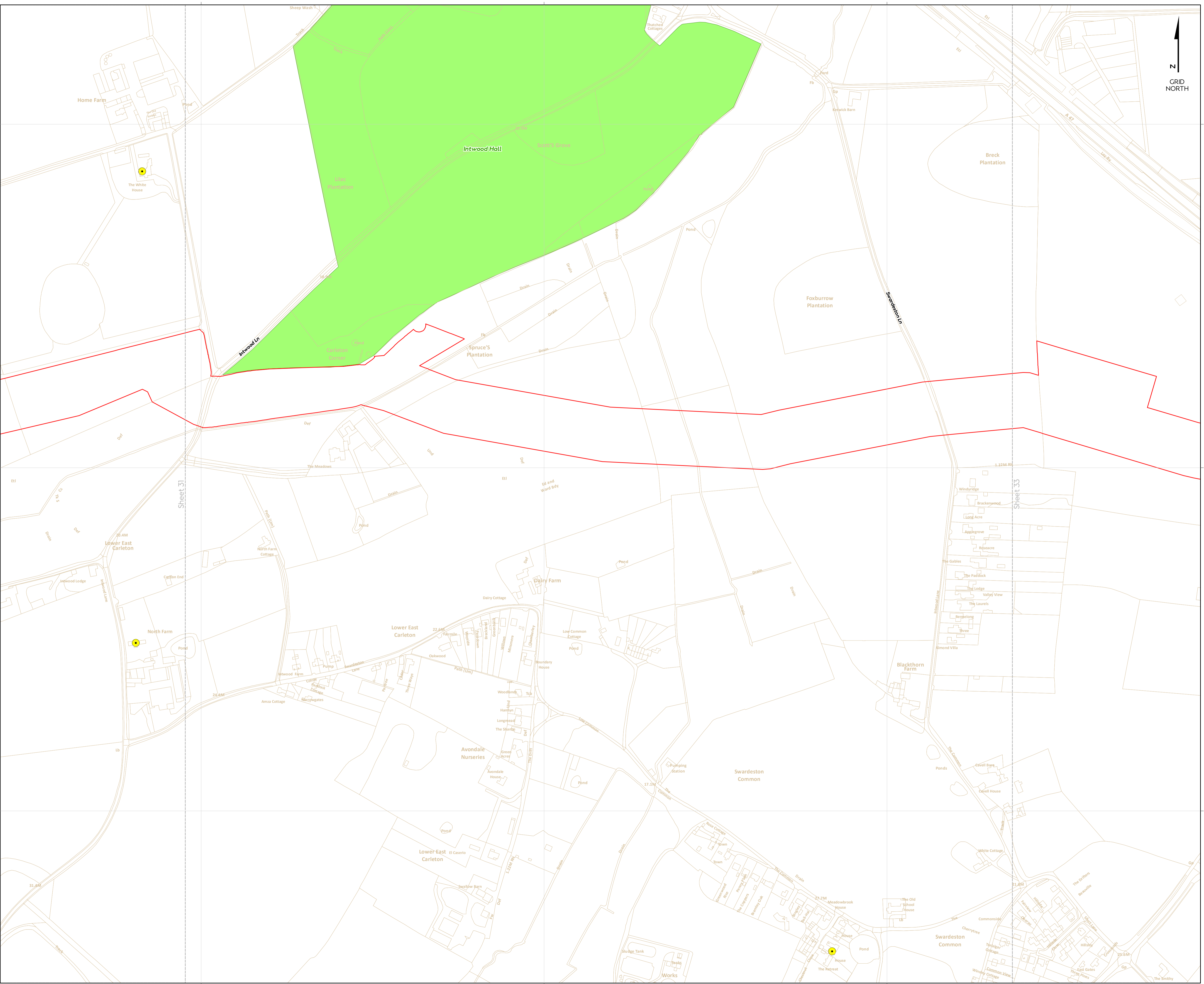
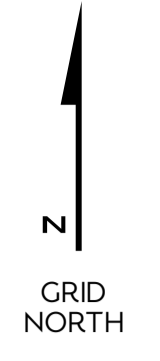
Offshore Wind Farm

Onshore Historic or Scheduled Monument Sites Plan

Sheet 32 of 36

APPF Regulations Reference : 5(2)(m) Application Document Number : A2.8.2

- Hornsea Project Three**
- Order Limits
 - Grade II Listed Building
 - Historic Park And Garden



Source:
© Crown copyright and database rights 2019 Ordnance Survey 0100031673



Coordinate system: British National Grid
Vertical reference: ODN
Scale @ A1: 1:2500

REV	REMARK	DATE
00	First Issue	May 2016
01	Second Issue	January 2019
02	Third Issue	March 2019
---	---	---
---	---	---

Hornsea Project Three Offshore Wind Farm
APPF Regulations Reference: 5(2)(m)
Application Document Number: A2.8.2
Document no: HOW03APP08
Created by: NATHO
Checked by: RICCR
Approved by: ANGLUY



619000

619500

620000

304000

304000

303500

303500

303000

303000

620500

621000

621500

Hornsea Project Three

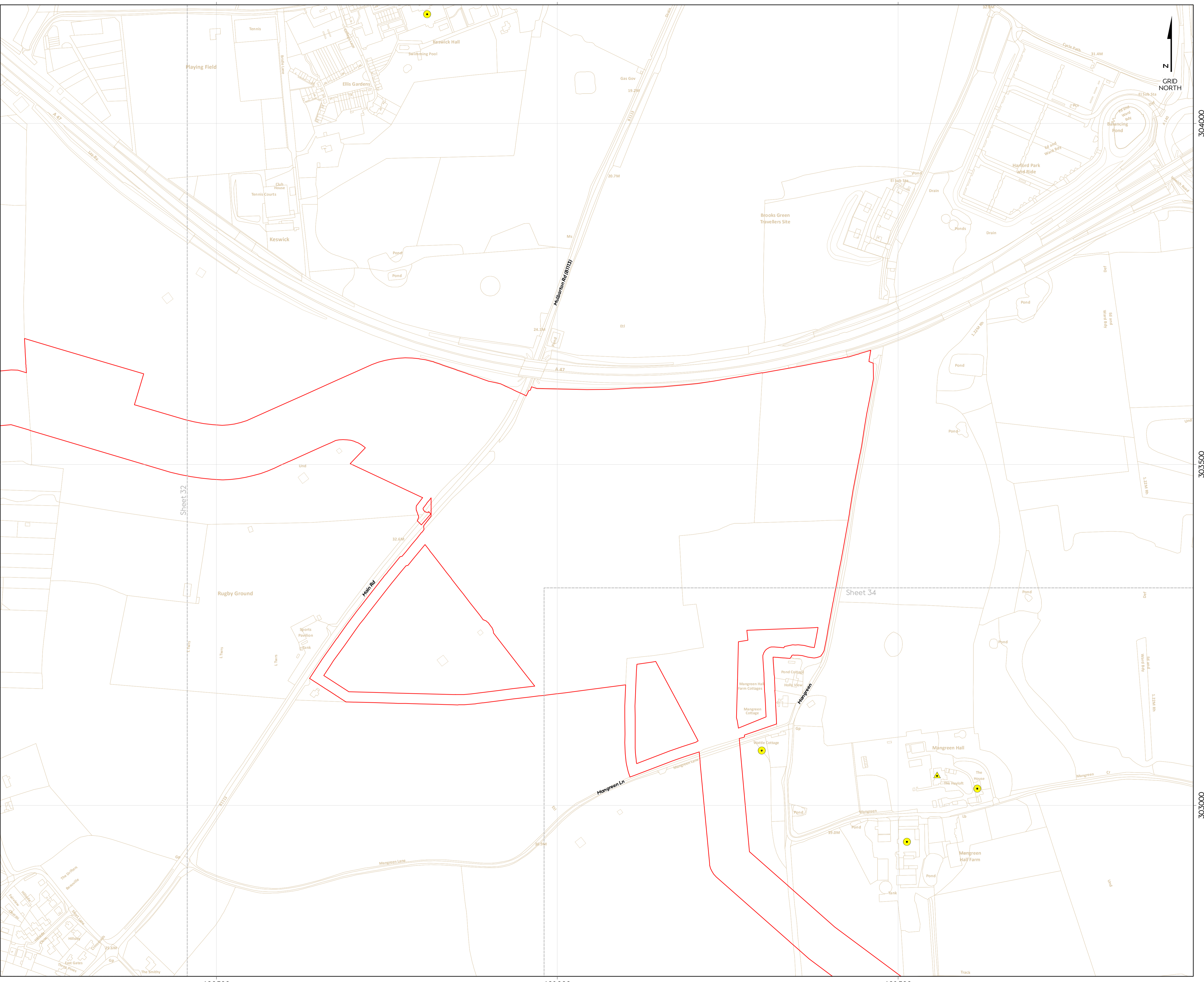
Offshore Wind Farm

Onshore Historic or Scheduled Monument Sites Plan

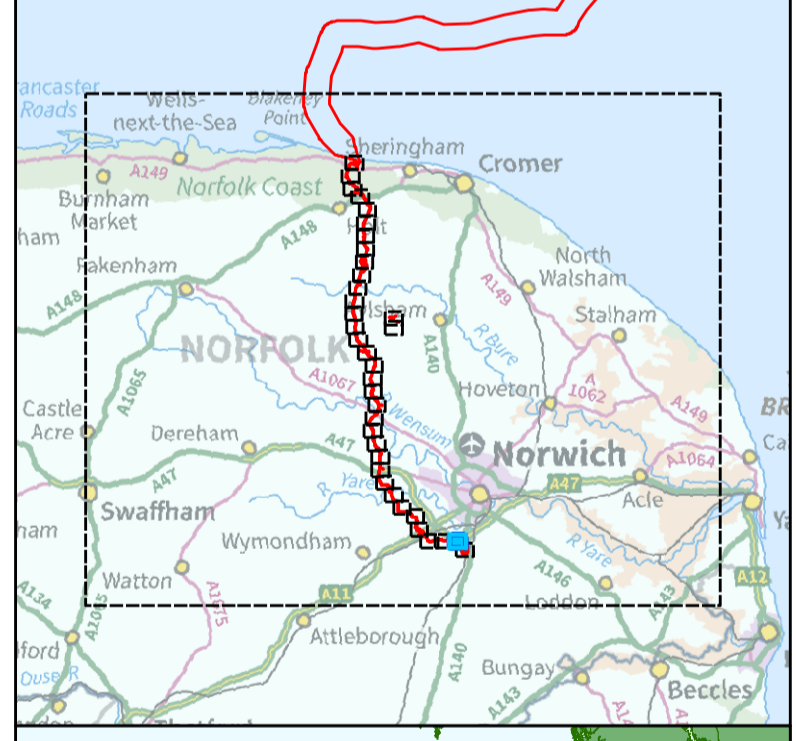
Sheet 33 of 36

APFP Regulations Reference : 5(2)(m) Application Document Number : A2.8.2

- Hornsea Project Three**
- Order Limits
 - ▲ Grades I and II* Listed Building
 - Grade II Listed Building



Source:
© Crown copyright and database rights 2019 Ordnance Survey 0100031673



Coordinate system: British National Grid
Vertical reference: ODN
Scale @ A1: 1:2500

REV	REMARK	DATE
00	First Issue	May 2018
01	Second Issue	January 2019
02	Third Issue	March 2019
---	---	---
---	---	---

Hornsea Project Three Offshore Wind Farm
APFP Regulations Reference: 5(2)(m)
Application Document Number: A2.8.2
Document no: HOW3APP08
Created by: NATHO
Checked by: RICCR
Approved by: ANGLUY



620500

621000

621500

304000

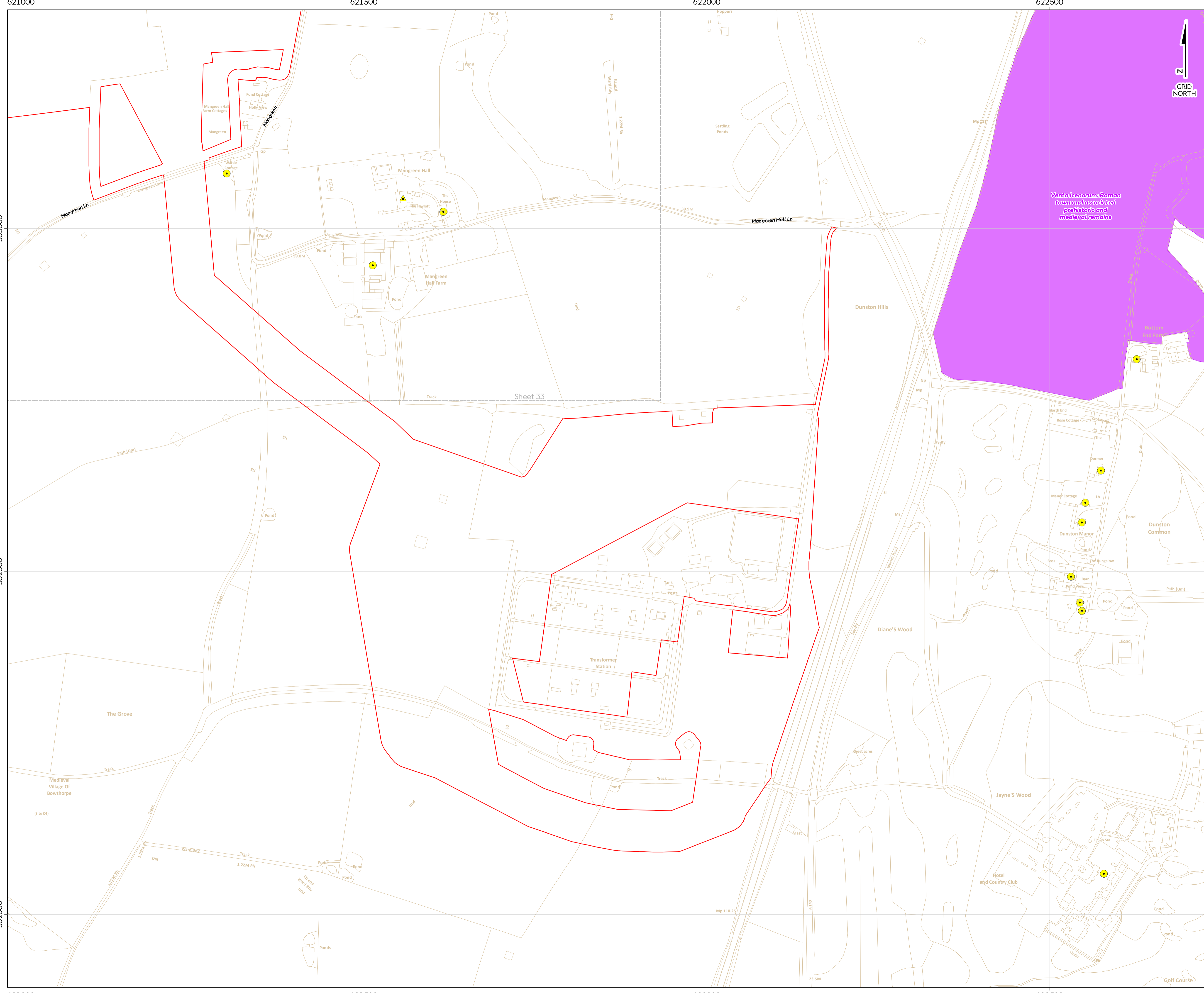
304000

303500

303500

303000

303000



Hornsea Project Three

Offshore Wind Farm

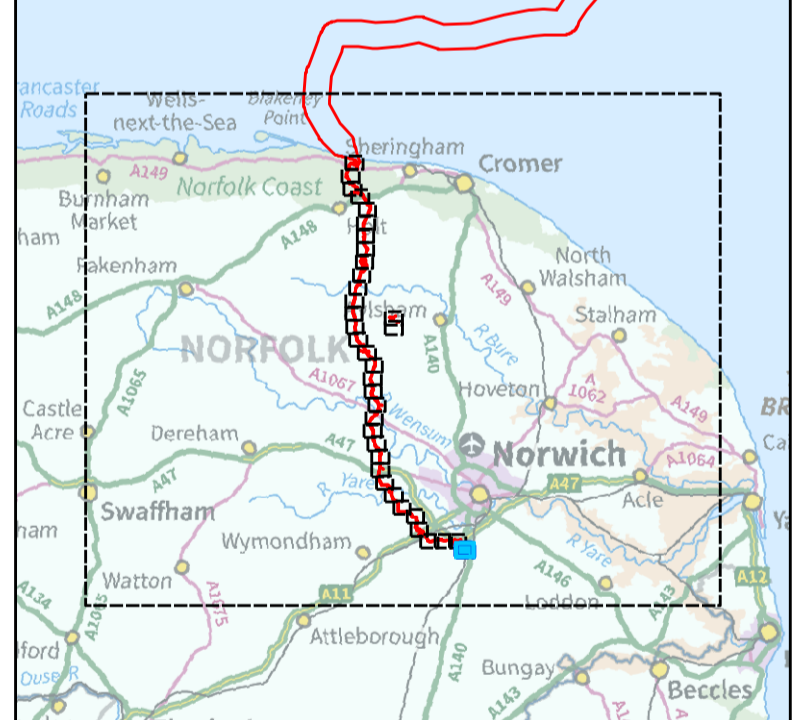
Onshore Historic or Scheduled Monument Sites Plan

Sheet 34 of 36

APFP Regulations Reference: 5(2)(m) Application Document Number: A2.8.2

- Hornsea Project Three**
- Order Limits
 - ▲ Grades I and II* Listed Building
 - Grade II Listed Building
 - Scheduled Monument

Source:
© Crown copyright and database rights 2019 Ordnance Survey 0100031673




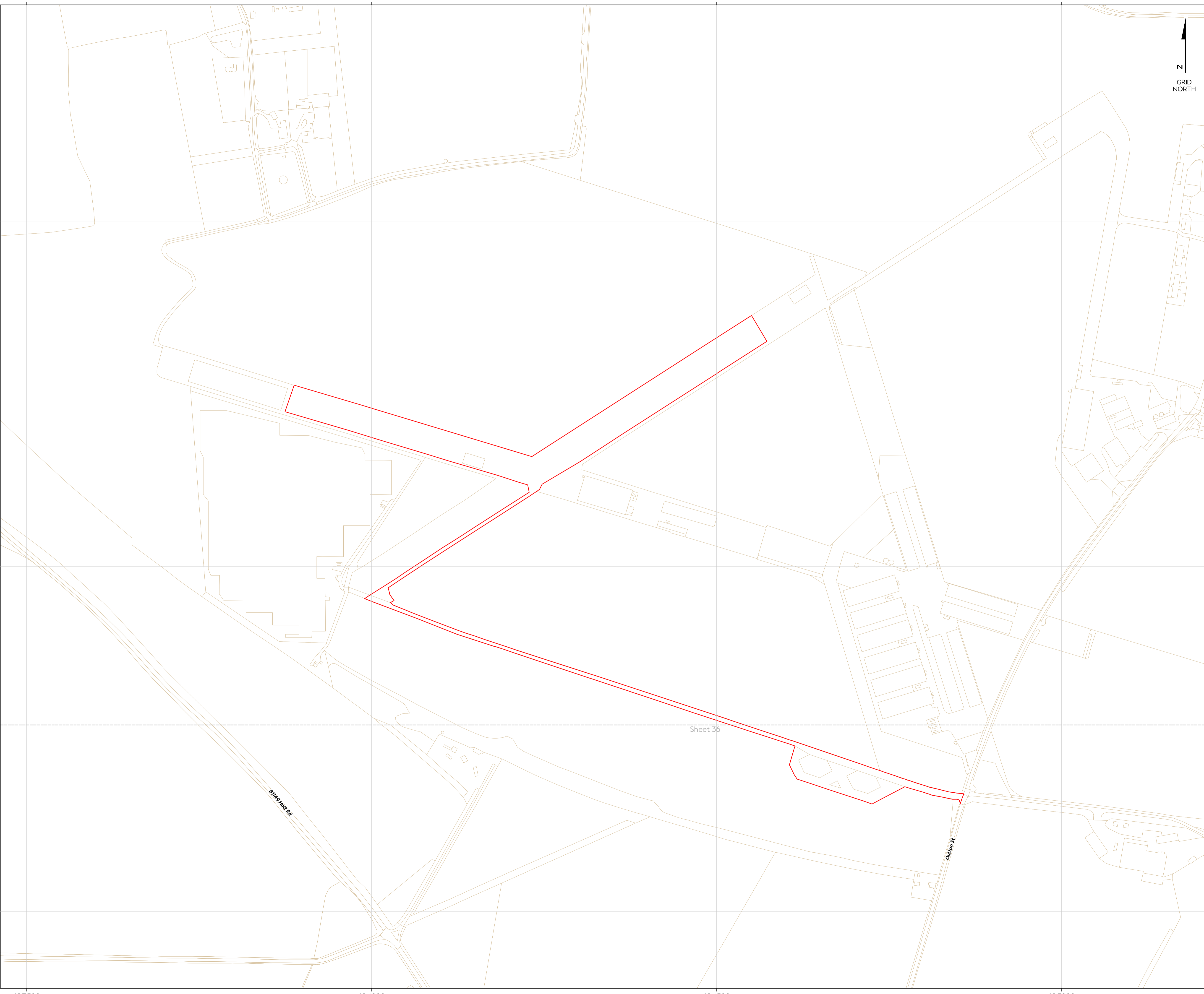
Coordinate system: British National Grid
Vertical reference: ODN
Scale @ A1: 1:2500

0 25 50 100 150 200 Metres
0 25 50 100 150 200 Yards

REV	REMARK	DATE
00	First Issue	May 2018
01	Second Issue	January 2019
02	Third Issue	March 2019
---	---	---
---	---	---

Hornsea Project Three Offshore Wind Farm
APFP Regulations Reference: 5(2)(m)
Application Document Number: A2.8.2
Document no: HOW3APPO8
Created by: NATHO
Checked by: RIGCR
Approved by: ANGUIY






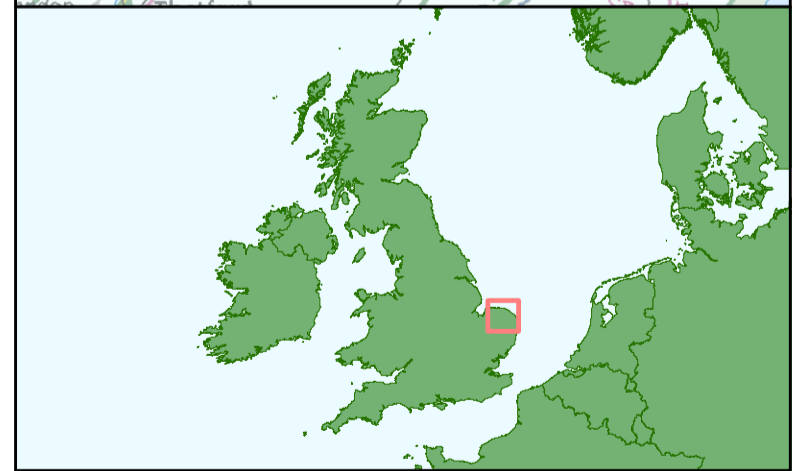
**Hornsea Project Three
Offshore Wind Farm
Onshore Historic or Scheduled
Monument Sites Plann
Sheet 35 of 36**

APFP Regulations Reference : 5(2)(m) Application Document Number : A2.8.2

Hornsea Project Three
Order Limits



Source:
© Crown copyright and database rights 2019 Ordnance Survey 0100031673

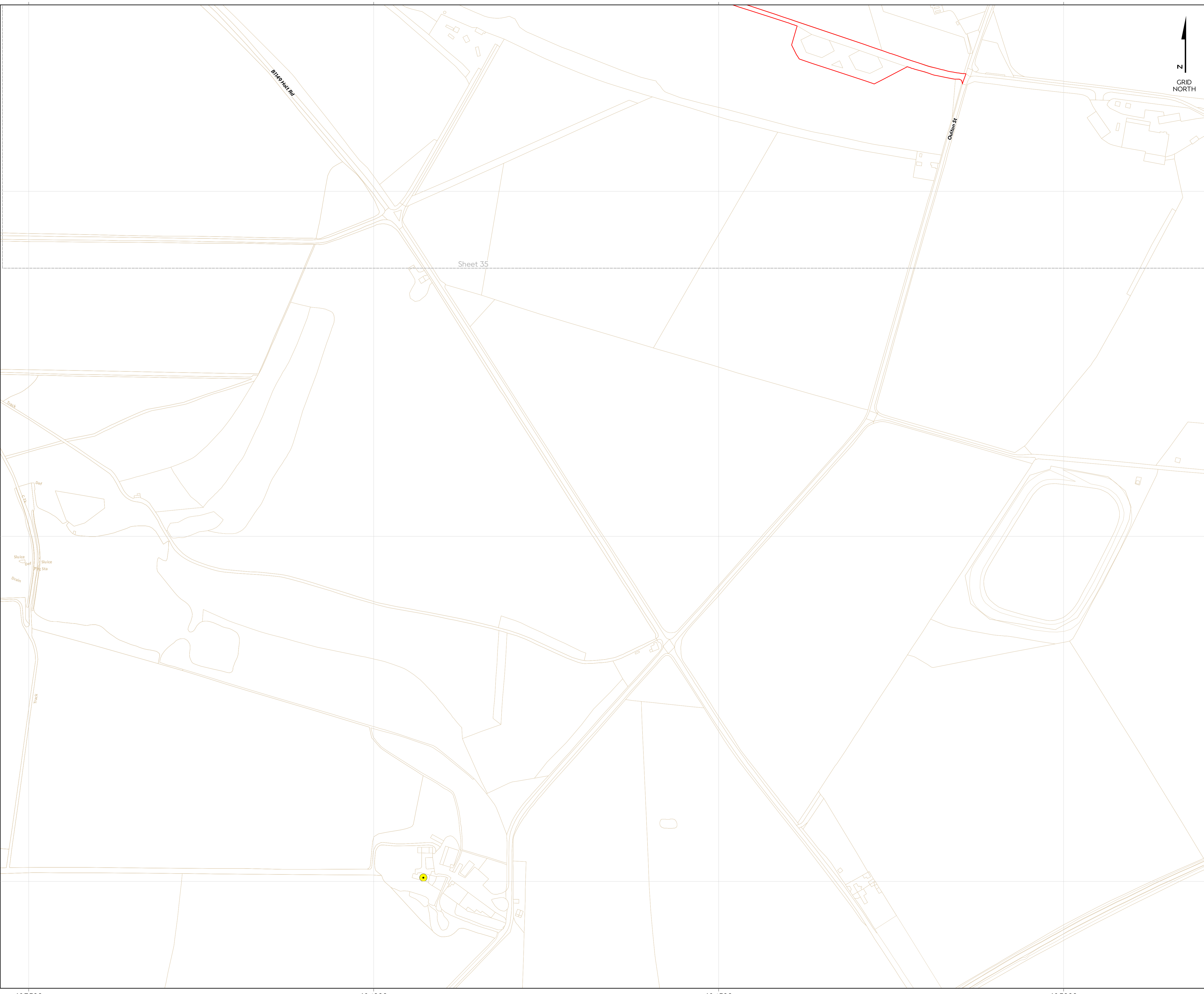


Coordinate system: British National Grid
Vertical reference: ODN
Scale @ A1: 1:2500

REV	REMARK	DATE
00	First Issue	May 2018
01	Second Issue	January 2019
02	Third Issue	March 2019
---	---	---
---	---	---

Hornsea Project Three Offshore Wind Farm
APFP Regulations Reference: 5(2)(m)
Application Document Number: A2.8.2
Document no: HOW03APPO8
Created by: NATHO
Checked by: RICCR
Approved by: ANGLUY



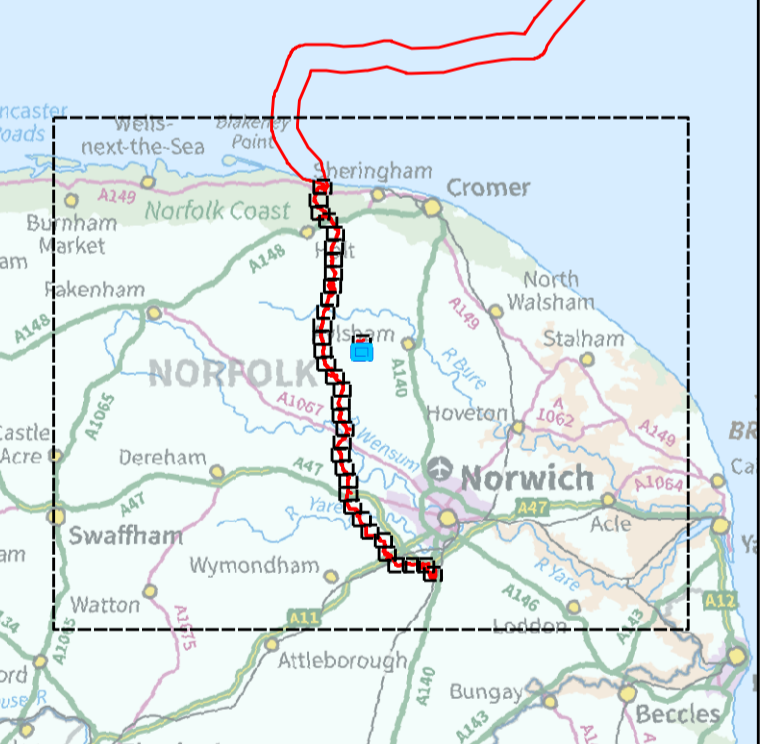


Hornsea Project Three Offshore Wind Farm Onshore Historic or Scheduled Monument Sites Plann Sheet 36 of 36

APFP Regulations Reference : 5(2)(m) Application Document Number : A2.8.2

- Hornsea Project Three**
- Order Limits
 - Grade II Listed Building

Source:
© Crown copyright and database rights 2019 Ordnance Survey 0100031673



Coordinate system: British National Grid
Vertical reference: ODN
Scale @ A1: 1:2500

REV	REMARK	DATE
00	First Issue	May 2018
01	Second Issue	January 2019
02	Third Issue	March 2019
---	---	---
---	---	---

Hornsea Project Three Offshore Wind Farm
APFP Regulations Reference: 5(2)(m)
Application Document Number: A2.8.2
Document no: HOW03AAPP08
Created by: NATHO
Checked by: RICCR
Approved by: ANGLUY

